



# VACATION GUIDE.

INFORMATION FOR YOUR  
SUMMER HOLIDAY.

*Breath of  
the mountains*

# WELCOME!

We look forward to welcoming you in Warth-Schröcken! Here are two small mountain villages at an altitude of 1,200 to 1,500 meters that do not even have 400 inhabitants when put together. Even 700 years after the Walser people settled in the Swiss canton of Valais, their charm can still be felt. Warth-Schröcken has remained traditional and modest, but it is modern enough to guarantee different exciting activities.

This brochure provides useful information and tips for your vacation in Warth-Schröcken. Naturally, our local tourist offices are also happy to provide you with advice and practical help.

We wish you a wonderful vacation!

Your team from Warth-Schröcken Tourism



Sarah



Verena



Jacqueline



Angela

# CONTENTS

## 1 Warth-Schröcken 4 – 5

WALSER VILLAGE WARTH	6 – 7
WALSER VILLAGE SCHRÖCKEN	8 – 9
CULTURE IN THE TANNBERG REGION	10 – 13
SKI LEGENDS OF WARTH	14 – 17

## 2 Inclusive-Cards 18 – 23

## 3 Hiking 24 – 25

TANNBERG THEME TRAIL & LECHWEG	26 – 27
VILLAGE PATHS	28 – 29
NATURAL JEWEL KÖRBERSEE	30 – 31
GUIDED TOURS	32 – 35
GEOCACHING	36 – 37

## 4 Outdoor expertise 38 – 39

BIG 5	40 – 43
FAMILY TIPS	44 – 45
OUTDOOR SUPPLIER	46 – 55
MOUNTAIN BIKE & E-BIKE	56 – 57

## 5 Resilience & Relaxation 58 – 61

## 6 Cable cars & mountain huts 62 – 67

## 7 Food & drink 68 – 71

## 8 Excursion tips 72 – 77

## 9 A-Z info & index 78 – 83



## WARTH-SCHRÖCKEN

Two formerly small mountain farming villages with Walser charm, surrounded by striking mountain peaks and breathtaking landscape.



# WALSER VILLAGE WARTH



**Warth at the Arlberg – panoramic perch  
with limitless charm.**

At 1,500 meters above sea level, Warth is idyllically nestled in the midst of an impressive mountain panorama. The Walser village character of the former mountain farming centre, which was settled by the Walsers from Switzerland as early as the 14th century, can be felt both in summer and winter. Living in poor conditions as mountain farmers, people gradually succeeded in shaping and moulding the alpine landscape.

Early development in tourism in the mid-1960s and the skiing connection with Lech Zürs were instrumental in Warth becoming a modern ski resort with the essential infrastructure including a wide range of different accommodation categories, especially with highly-rated family-run hotels.



Warth at the Arlberg is also an ideal starting point for numerous activities in the wonderful natural surroundings in summer. From family-friendly hikes to challenging mountain tours and attractive outdoor activities such as white water swimming, there is a lot on offer.





# WALSER VILLAGE SCHRÖCKEN



**Schröcken – extensive hilltop settlement in a grandiose mountain setting.**


The Walser village of Schröcken stretches out at an altitude of between 1,150 and 1,660 meters amid lush alpine meadows and shady mountain forests, surrounded by steep flanks in a mighty valley basin surrounded by seven local mountains. Schröcken was

also settled in the 14th century by the Walsers from the Swiss canton of Valais and is still one of the highest communities in Vorarlberg, along with Warth and Lech. Until recently, cattle breeding and – above all – dairy farming formed the basis of existence.

Due to the former inns „Zum Ochsen“ (today Hotel Gasthof Tannberg) and Gasthof „Widderstein“, the long-term road expansion from Schoppernau via Schröcken to Warth and the strong commitment of the locals, tourism with overnight guests was able to grow from the 19th century onwards, during summer and winter.



To this day, Schröcken has lost none of its charm as a hilltop settlement and is part of the renowned “Ski Arlberg” ski area. In summer you will find the necessary relaxation here, as the nature around Schröcken is almost untouched. Numerous mountain tours and hikes in and around natural jewels, as well as varied outdoor adventures round off a holiday in Schröcken perfectly.



# CULTURE IN THE TANNBERG REGION

The municipalities of Warth and Schröcken as well as the entire Tannberg area are shaped by the Walser culture. Time-honored monuments, stately Walser homes, upheld customs and in particular the still living language „s'Walserdütsch“ testify to the settlement by the Walser from the Valais canton in Switzerland.

## ALPINE MUSEUM „UF'M TANNBERG“.

The „Uf'm Tannberg“ alpine museum is the first of its kind in Vorarlberg and can only be reached on foot via beautiful and family-friendly hiking trails from Schröcken, Warth or Lech. The alpine dairy was managed until 1998. Today, numerous exhibits show alpine life from 500 years ago to the present day.

### Information & opening times:

[www.alpmuseum.at](http://www.alpmuseum.at)

+43 5519 267-10

Group tours can be booked at any time, even outside the opening times.



## EXHIBITION “WARTHER SKIING HISTORY”.

Some milestones in Warth's ski history:

- 1894: Pastor Johann Müller brings the first skis to Warth.
- 1926: Otto Fritz founds the ski school.
- 1954: The first ski lift in Warth is built.
- 1972: Wiltrud Drexel wins the first Olympic bronze medal.
- 1988: Hubert Strolz wins gold and silver at the Olympic Winter Games.
- 2013: After 41 long years of discussion, the connection to the Arlberg is created.
- 2022: Johannes Strolz (son of Hubert Strolz) wins 2x gold and 1x silver at the Olympic Winter Games.

The “Warth Ski History” exhibition can be visited daily in the Warth Tourist Office foyer.





## WARTH AND SCHRÖCKEN TRADITIONAL ASSOCIATIONS.

The Tannberg costume is proudly worn by the locals from Schröcken, Warth and Lech on public holidays and special occasions.

Like all traditional costumes, the Tannberg costume also has special features that reveal the wearer's unique characteristics. For example, white stockings on men indicate their freedom, while blue stockings imply a married man.

## CHILDREN'S COSTUMES GROUP SCHRÖCKEN.

Dressed in their specially made mini costumes, they perform rehearsed dances and songs. Open-air concerts with the music association or appearances at the Warther Christmas market are part of their fixed programme.



## SCHRÖCKEN MUSIC ASSOCIATION.

The music association was founded in 1962 under the motto "Harmony keeps us together, harmony keeps us united". Their performances include an annual concert as well as open-air concerts and entertainment evenings in Schröcken. The costume differs somewhat from the Tannberg costume and is also worn by the music clubs in Lech and the Kleinwalsertal.



## ALPHORN GROUP "WARTHERHORN".

The alphorn group "Wartherhorn" from Warth, founded in 2015, has 11 permanent members who are a real feast for the eyes and ears. The group can be heard and seen on church holidays, special occasions and events.



Our clubs' events can be found in the weekly programme.



# THE SKI LEGENDS OF WARTH

1

WARTH-SCHRÖCKEN



JOHANNES STROLZ OLYMPIC CELEBRATION  
ON APRIL 3, 2022 IN WARTH.

HUBERT STROLZ, WILTRUD DREXEL AND JOHANNES STROLZ



## › Wiltrud Drexel, born 1950.

This woman is the first of the Warther Olympics success stories. Today she still lives in Warth and runs her own guest-house, proudly displaying the Olympic rings on the facade.

### HER GREATEST SUCCESSES AT A GLANCE.

- › Won the downhill World Cup in 1968/69.
- › Bronze medal in giant slalom at the 1972 Winter Olympics in Sapporo (Japan).
- › Bronze medal in downhill at the 1974 World Championships in St. Moritz (Switzerland).
- › 5 downhill victories in the World Cup and another 22 podium places.
- › 4 times Austrian Champion.



## › Hubert Strolz, born 1962.

Exactly 34 years before his son Johannes wrote his own success story, Hubert Strolz won Olympic gold and silver in Calgary in 1988. Today he lives with his wife Birgit in Haus Hubertus, where Birgit looks after the guests and Hubert is a passionate farmer.

### HIS GREATEST SUCCESSES AT A GLANCE.

- › Won the overall European Cup ranking in 1981/82.
- › First World Cup podium in 1984 in Adelboden (Switzerland).
- › Gold medal in combined and silver in giant slalom at the 1988 Winter Olympics in Calgary (Canada).
- › Over 30 podium places and a World Cup victory.



## › Johannes Strolz, born 1992.

After two years at the ski school in Schruns, Johannes made it to the ski school in Stams. From there the first successes followed.

### HIS GREATEST SUCCESSES AT A GLANCE (UP TO 2022-23).

- › Bronze medal in Super-G at the Junior World Championships 2012 in Roccaraso (Italy).
- › Won the overall European Cup ranking in 2017/18.
- › First World Cup podium in slalom on January 9, 2022, in Adelboden (Switzerland) with start number 38.
- › Fifth place in the slalom in Kitzbühel (Tyrol - Austria) on January 22, 2022.

### OLYMPIC TALE 2022.

The 2022 Winter Olympics in Beijing (Peking) became his grand entrance.

- › Fifth place in the downhill race on February 10, 2022, was the basis for later winning the gold medal in the alpine combination.
- › Silver medal in the Olympic Slalom on February 16, 2022.
- › Gold medal in team competition on February 20, 2022.



## INCLUSIVE CARDS

The inclusive cards of the Warth-Schröcken region are your personal entry tickets to a world full of mountain experiences.



# WARTH CARD



## FOR GUESTS FROM WARTH.

Guests from Warth receive the Warth Card from the very first night for the duration of their stay. It is free of charge and can be obtained either from your accommodation provider in Warth or from the Warth Tourist Office upon presenting the registration form.

## THE FOLLOWING SERVICES ARE INCLUDED.

- ✓ Use of the Steffisalp-Express in Warth
- ✓ Blue hiking bus between Hochkrumbach, Lech, Stubenbach, Zug, Zürs and Oberlech
- ✓ Bregenzerwald bus (line 852) between Schröcken-Unterboden and Lech-Schlosskopf
- ✓ Lechtal bus (lines 110 and 111) from Lech-Schlosskopf via Warth to Elbigenalp and from Steeg to Kaisers
- ✓ (Discounted) participation in guided hikes and mountain tours according to the weekly programme
- ✓ Discounts at Warth Card partner companies



## VALIDITY & FURTHER INFORMATION.

The Warth Card is valid from June to October.



# LECH CARD



## FOR GUESTS FROM WARTH.

Guests from Warth also have the option of buying the Lech Card. It is available from one night in Warth for a period of 2, 4, 7, 14 or 21 days. It can be obtained from your accommodation provider or from the Warth Tourist Office upon presenting the registration form.

## THE FOLLOWING SERVICES ARE INCLUDED.

- ✓ Use of the Steffisalp-Express in Warth
- ✓ Use of all summer mountain lifts in Lech Zürs
- ✓ Blue hiking bus between Hochkrumbach, Lech, Stubenbach, Zug, Zürs and Oberlech
- ✓ Bregenzerwald bus (line 852) between Schröcken-Unterboden and Lech-Schlosskopf
- ✓ Lechtal bus (line 110) from Lech-Schlosskopf via Warth to Elbigenalp
- ✓ Admission/toll in the Zugertal including bus ride to Spullersee and Formarinsee
- ✓ (Discounted) participation in guided hikes and mountain tours according to the weekly programme
- ✓ Participation in family and adventure programmes
- ✓ Entry to the Lech forest swimming pool
- ✓ Skyspace Lech guided tour
- ✓ Admission to the Lechmuseum Huber Hus
- ✓ Mountain breakfast at the Kaltenberghütte
- ✓ Adventure evening Rüfikopf
- ✓ 1 hour bowling in the sport.park.lech
- ✓ Golf Academy Lech - day fee at the practice facility
- ✓ Use of the Lech library
- ✓ E-Trail Park Stuben
- ✓ Swimming lessons for children
- ✓ Discounts at Lech Card partner companies

## VALIDITY, PRICES & FURTHER INFORMATION.

The Lech Card is valid from June to October.



# BREGENZER- WALD GUEST CARD



## FOR GUESTS FROM SCHRÖCKEN.

From 3 nights, guests from Schröcken receive the guest card Bregenzerwald & Großes Walsertal. This is the free admission ticket to many mountain experiences in the Bregenzerwald, Großes Walsertal and in Warth and is valid for the entire duration of your stay. It is available directly from your accommodation provider.

## THE FOLLOWING SERVICES ARE INCLUDED.

- ✓ Use of the Steffisalp-Express in Warth
- ✓ Use of the mountain lifts in the Bregenzerwald and Großes Walsertal regions (Diedamskopf, Mellaubahn, Bezau cable car, Andelsbuch mountain lifts, Uga Express Damüls, Sonntag cable cars, Faschina cable cars)
- ✓ Bregenzerwald bus to Dornbirn and Bregenz, to Lech-Schlosskopf and from Hittisau to Balderschwang
- ✓ Blue hiking bus between Hochkrumbach Salober and Lech (Zug toll station)
- ✓ Landbus Großes Walsertal to Thüringen
- ✓ Admission to the outdoor pools in the Bregenzerwald (Schoppertnau, Au, Mellau, Bezau, Schwarzenberg, Egg, Hittisau)
- ✓ (Discounted) participation in guided hikes and mountain tours according to the weekly programme
- ✓ Various discounts at selected partner companies



## VALIDITY.

The Bregenzerwald & Großes Walsertal guest card is valid from May 1 until October 31.



FURTHER INFORMATION.





## HIKING IN WARTH-SCHRÖCKEN

Postcard views and  
goosebump moments in a  
natural setting –  
impressions that last  
a lifetime.

# TANNBERG THEME TRAIL

The theme trail portrays the settlement of the three villages Warth, Schröcken and Lech as well as the life and work of the Walser people at the Tannberg region.

Through 57 stations, the hiking trail tells the story of the Walser people in the form of so-called “wooden witnesses”.

## STAGE TIPS.

### ▲ Warth – Hochkrumbach – Schröcken

From Warth via the old salt road to Kalbelesee, down to Witele and via Nesslegg to Schröcken.

**WALKING TIME:** about 4 hours

### ▲ Schröcken – Lech

From Schröcken via Alpe Felle to Alpe Batzen and the Alpine museum, through Auenfeld to Gaisbühelalpe and on to Oberlech.

**WALKING TIME:** about 3.5 hours

### ▲ Lech – Bürstegg - Wanghus

From Oberlech to the Gaisbühelalpe/Auenfeld, turn right at the crossroads to Bürstegg and then down to the Wanghus.

**WALKING TIME:** about 3 hours



# Lechweg

As one of the last wild rivers in Europe, the Lech is a real specialty. Equally special is the Lechweg, which gently hugs the course of the river and thus allows unique insights into the wild landscape.

From the source at the Formarinsee in Vorarlberg to the Lechfall in Füssen, the path connects two countries and five regions over a total of 125 km. Numerous highlights await you along the entire route to admire and experience.

Every tourism region offers charming accommodation that will welcome you during your tour.



## TIPS.

### 🌀 Luggage transport

The Lechweg shuttle transports your luggage to the next accommodation.

### 🌀 Lechschleifen

To discover the wonderful nature left and right of the Lechweg, a detour to the Lechschleifen is worthwhile.

### 🌀 Lechweg maps

Hiking maps and hiking guides to the Lechweg are available in the tourist offices.

[www.lechweg.com](http://www.lechweg.com)



# VILLAGE PATHS

## WARTH

### VISIBLE.

Starting from the village centre (tourist office), the path leads to the church and Walserhus, which was built in the typical Walser style. With a wonderful view of the landmark mountain Widderstein, the path leads below the main road to the Warther Hof wellness hotel. Then across the street and to the right of the Hotel Steffisalp to the Wolfegg parcel. Above Warth, the path leads back to the village centre.

**TIP.** Take a look at the visible signs placed along the way. On them are views from the past, oriented so you can compare them with today. Also recommended is a detour around the idyllic Seebachsee from the village centre.

### STARTING/FINISHING POINT:

Hiking starting point at the village square in Warth (in front of the tourist office)

### WALKING TIME:

About 1 hour

### DIFFICULTY:

Light



## SCHRÖCKEN

### INSIGHTS & VIEWS.

Starting from the church in Schröcken, the path leads along the winding old federal road, which details interesting stories from earlier times. The path branches off to the right and leads to the Gletschermühle, a relic of the Ice Age that was formed by the power of water.

After crossing the bridge over the wild Fellbach you reach Alpe Felle. From there you can enjoy a unique view of the entire village and the 7 border mountains around Schröcken. Past the old Alpe Felle, the path leads back to the village centre.

**TIP.** At five stations along the way you will get interesting insights into the current square.

### STARTING/FINISHING POINT:

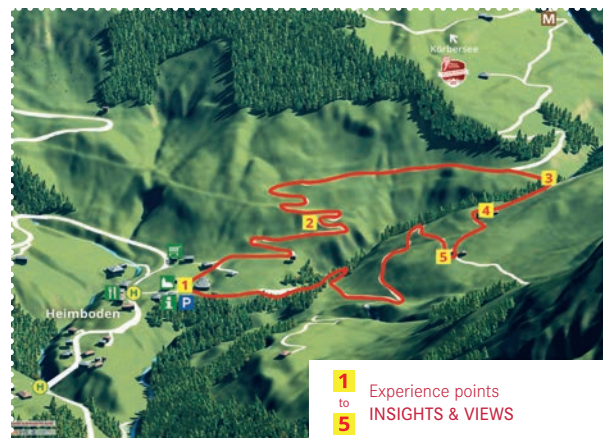
Starting point for hiking is at the village square in Schröcken (in front of the tourist office)

### WALKING TIME:

About 1 hour

### DIFFICULTY:

Light



# NATURAL JEWEL KÖRBERSEE

On October 26, 2017, the ORF hit show “9 Plätze 9 Schätze“ (“9 places 9 treasures“) voted the Körbersee the most beautiful place in Austria!

At 1,656 meters above sea level in the municipality of Schröcken, surrounded by a unique mountain backdrop, there is a mountain lake three and one-half hectares in size and eight meters deep – the Körbersee. There is no road far and wide, because this place can only be reached on foot in summer. In winter, a winter hiking trail, a cross-country ski run and the ski slope lead to the natural jewel.


It could have turned out very differently: When tourism pioneer Franz Xaver Strolz opened the hotel on Körbersee in 1930, a safe-in-winter road from Schröcken to Lech was planned. However, the outbreak of World War II prevented this road construction. These plans were never resumed thereafter. To this day, the lake is a nature reserve.



## HIKING TRAILS TO KÖRBERSEE.

From Schröcken/village centre - Alpe Felle - Gletschermühle - Alpe Batzen	1.5 hours	Ⓟ Ⓡ
From Schröcken/Nesslegg	¾ hour	Ⓡ
From the Hochtannbergpass - Kalbelessee	¾ hour	Ⓟ Ⓡ
From Warth - ascent Steffisalp-Express - Saloberkopf	2 hours	Ⓟ Ⓡ
From Lech/Oberlech - Auenfeld	2.5 hours	Ⓡ

Ⓟ = Parking available    Ⓡ = Bus stop





# GUIDED TOURS

There is a varied programme of guided tours every week. Local mountain guides accompany you across lush green mountain meadows to enjoy the vastness of the mountain peaks with you.

## HERBS WITH ALL THE SENSES.

Herb teacher Katharina dives into the herbal world of Warth-Schröcken with you. As you hike through the wonderful mountain landscape, you also become an “herb professional”.

**TOTAL WALKING TIME:** about 5 hours | **DIFFICULTY:** easy

## GET TO KNOW WARTH-SCHRÖCKEN.

After the ascent with the Steffisalp-Express, we hike to the former Walser settlement of Bürstegg. Continue through the idyllic Auenfeld to the Körbersee. We then visit the Alpmuseum “Uf'm Tannberg” and follow the path to the centre of Schröcken. The bus takes you back to Warth.

**TOTAL WALKING TIME:** about 4.5 hours | **DIFFICULTY:** easy

## SUNSET TOUR HÖFERSPITZE.

The path leads us along the ridge over extensive hills through a sea of different flowers and bushes to the summit, where we are rewarded with one of the most beautiful sunsets.

**TOTAL WALKING TIME:** about 2.5 - 3 hours | **DIFFICULTY:** medium

## SUNRISE TOUR WARTHERHORN.

Early risers get their money's worth on this tour. While the sky changes colour in the first rays of sunshine, we recharge our batteries and take a deep breath of fresh air.

**TOTAL WALKING TIME:** about 3 - 4 hours | **DIFFICULTY:** medium

**TIP.** Mountain breakfast at the Hochalphütte  
(Reservation necessary, T +43 5583 4250).



## WIDDERSTEIN MOUNTAIN TOUR.

We hike between wildflowers and alpine herbs to the rock entrance and then follow the markings to the summit ridge. Now we walk along the partly exposed ridge to the summit cross, where we enjoy a breathtaking all-round view.

**TOTAL WALKING TIME:** about 5 hours | **DIFFICULTY:** hard

## BIBERKOPF MOUNTAIN TOUR.

We hike uphill over lush green fields and blooming meadows to reach the rocky entrance where sure-footedness and a head for heights are required. We take a deep breath of the view from the summit and get to know the feeling of summit happiness.

**TOTAL WALKING TIME:** about 5 hours | **DIFFICULTY:** hard

## BRAUNARLSPITZE MOUNTAIN TOUR.

The Braunarl - the highest mountain in the Bregenzerwald. The tour leads over narrow paths to the rock entrance where we move uphill over partly exposed terrain. Arriving at the summit cross, we happily watch the spectacle of wind-blown clouds and then descend southwards to the Butzenssee.

**TOTAL WALKING TIME:** about 8 hours | **DIFFICULTY:** hard



### SEVEN SUMMITS TOUR SCHRÖCKEN.

Every year in September around 300 participants run for a good cause - the ROKPA aid organization - over the 7 border mountains of Schröcken. 7 peaks - 48 km - 4,300 meters in altitude.

[www.7berge.at](http://www.7berge.at) | [www.rokpa.org](http://www.rokpa.org)

# GUIDED BIKE & HIKE TOURS.

The combination of mountain biking and hiking offers two mountain experiences in one. Outdoor fans can get to the mountains quickly and in an environmentally friendly way, saving themselves long walks to the start of the ascent and allowing them to get back to their point of departure on bike following the descent.

## ZITTERKLAPFEN BIKE & HIKE TOUR.

From the tourist office in Au in the Bregenzerwald we ride the e-bike to the Annalperau-Alpe and start the challenging mountain tour there. The Steinkare leads to the rock entrance. Now we climb over the Otscharte to the ridge and shortly reach the summit cross. A wonderful feeling.

**WALKING TIME ASCENT:** about 3.5 hours | **DIFFICULTY:** hard

## JUPPENSPIITZE BIKE & HIKE TOUR.

From Schröcken we ride on e-bikes over the Batzenalpe to the starting point of the mountain tour. The Juppenspitze is climbed very seldom, because the path cannot be found on many hiking maps – a real insider tip that you should not miss.

**WALKING TIME ASCENT:** about 1.5 - 2 hours | **DIFFICULTY:** medium



DATES, REGISTRATION & FURTHER INFORMATION.



**NOTE:** In the „Warth-Schröcken hiking map“, available from the tourist office or from your accommodation provider, you will find further recommendations for hikes and mountain tours.





# GEOCACHING

Geocaching is the modern form of treasure hunting. In the Tannberg region there are three extremely attractive demanding geocaching tours available.

Tours are themed and dedicated to the areas of sport, nature and culture. Geocachers follow in the footsteps of the clergyman who brought skiing to the region in 1894 on the tour “Pastor Müller and the white gold”. On the Walser village & nature jewels tour, geocachers trace the Walsers and their history and on the „Gipt’s das?“ tour get to know the unique gypsum holes nature reserve with over 1,000 springs – so-called “Dohnen“.



## BEFORE BEGINNING.

- Register at [www.geocaching.com](http://www.geocaching.com) – there you will find all information about geocaching and the three tours from Warth, Schröcken and Lech.
- The geocaches are assigned geo-coordinates that can be searched for with a GPS device or a GPS-enabled smartphone (geo-caching app has to be bought!).
- Pick up the stamp cards for the three tours at the tourist offices.
- Stamp passes must be punched at selected caches. Upon presenting the fully stamped stamp pass, for your efforts you will receive the extremely popular “Tannberg Coin” in the tourist offices in Warth, Schröcken or Lech.

## ➤ Tour 1 Warth.



### PASTOR MÜLLER AND THE WHITE GOLD.

The sporty tour takes geocachers across beautiful alpine pastures and tells interesting stories about ski pioneer Pastor Müller.

LENGTH:	11.8 km
HEIGHT DIFFERENCE:	↑ 317m ↓ 692m
DURATION:	About 4 hours
HIGHLIGHT:	High-altitude hike, Simmel chapel
TANNBERG COIN:	Sport (red)

## ➤ Tour 2 Schröcken.



### WALSER VILLAGE AND NATURE JEWELS.

The cultural tour with stories about the Walser takes the geocacher past the most beautiful natural sites.

LENGTH:	6.7 km
HEIGHT DIFFERENCE:	↑ 190m ↓ 445m
DURATION:	About 2 hours
HIGHLIGHT:	Körpersee, Gletschermühle
TANNBERG COIN:	Culture (blue)

## ➤ Tour 3 Lech.



### GIPT’S DAS?

The nature tour takes geocachers through the Gipselöcher nature reserve and around the loveliest spots in Oberlech.

LENGTH:	4 km
HEIGHT DIFFERENCE:	↑ 187m ↓ 187m
DURATION:	About 1.5 hours
HIGHLIGHT:	Plaster holes
TANNBERG COIN:	Nature (green)

A full-page photograph of three people rappelling down a rocky cliff face. They are wearing helmets, harnesses, and gloves, and are holding metal carabiners. The background shows a steep, rocky mountain slope under a clear sky. The image is partially obscured by a semi-transparent white circle containing text on the left and a small white circle with the number '4' on the right.

## OUTDOOR EXPERTISE

On the trail of the best - here are absolute professionals at work. With their accompaniment everything is set - so on to new adventures.



# BIG5



Are you searching for new challenges? Then try the Outdoor BIG5 in Warth-Schröcken. The five outdoor adventures are offered at different levels of difficulty and are therefore suitable for adults and juniors.

Our outdoor providers offer weekly fixed dates for the respective adventure according to the weekly programme. Of course, you can also arrange individual appointments directly with the providers.

## FLYING-FOX.

Who doesn't dream of flying? It's fast-paced over wild gorges at dizzying heights. With breathtaking views, you can experience an unforgettable adventure "flying" on zip lines that you will talk about for a long time to come.



## WHITE WATER SWIMMING.

Floating backwards in white water, you can experience the power of this element first-hand. Jumps into natural, turquoise pools and crystal-clear water await you. Enjoy this unique nature experience.



## SCHRÖCKEN ADVENTURE PARK.

The adventure park is a high ropes course on rocks, over water and in the air. 42 rope courses, 4 flying fox tracks and more provide the necessary variety and are a hit for the whole family.



## CANYONING.

Crystal-clear water, unique natural impressions, slides and countless waterfalls await you on the fascinating canyoning tours. After dry training, equipped with a neoprene suit, climbing harness and helmet, you will set out on an unforgettable adventure.



## KARHORN VIA FERRATA ROUTE.

The panorama via ferrata (climbing path) is divided into 2 parts:

### East ridge with difficulty level A/B to C.

Ascent with the Steffisalp-Express, about 45-minute hike to the start. The east ridge leads to the Karhorn summit, from where you can descend via the hiking trail. The east ridge is also suitable for families.

**Walking time from the start:** about 2 hours

### West ridge with difficulty level B/C to D.

The west ridge, which is suitable for ambitious climbers, starts at the summit.

**Walking time from the summit:** about 1 hour





# FAMILY TIPS



## HIKING PASS FOR CHILDREN.

Available for all hiking children from walking age for only € 5.00 at the tourist office. **How it works:** Explore the various stations in the Warth-Schröcken hiking area, collect four stamps, and pick up a great surprise at the tourist office upon presenting the full stamp pass.

## BARBECUES.

The idyllic barbecue areas can be used publicly and free of charge. Grill and wood are available.

### 1. Barbecue area Schröcken-Unterboden:

Near the Schröcken adventure park, directly on the Bregenzer-ache. Cooling off in summer is guaranteed.

### 2. Barbecue area Jägeralpe:

Behind hotel Jägeralpe, directly on a small stream that invites you to play.

### 3. Barbecue area on the Lech:

In Warth-Teschenberg, directly on the Lech River. Ideally located to enjoy a cool down on hot days.

### 4. Schrofenswies barbecue area:

In Warth-Lechleiten, directly at the Schrofenswies climbing garden.

### 5. Children's climbing in Schröcken:

A climbing adventure on natural rock. Equipped with helmet and climbing harness, children learn rappelling, secured climbing and the most important climbing knots.

**Further information:** Schröcken alpine School (see p. 46)



### 6. Rowboat trips on the Körbersee:

After an easy and family-friendly hike to the Körbersee (also suitable for prams), the boats are ready for leisurely rowing in the mountain lake.

### 7. Murmele via ferrata in Lechleiten:

Murmele via ferrata is located in the Schrofenswies climbing garden. Even the youngest can gain their first experience there. If you have climbing experience, you can climb the crag independently, otherwise we recommend contacting our experts.





# SCHRÖCKEN ALPINE SCHOOL



## JOSEF STAGGL.

Mountain & canyoning guide  
from Schröcken

+43 664 25 25 200 or +43 664 75 75 500

[www.alpinschule-schroecken.at](http://www.alpinschule-schroecken.at)

[www.abenteuerpark.net](http://www.abenteuerpark.net)

My name is Josef Staggl. Having grown up in the Schröcken mountains, I know my homeland like the back of my hand. My love of nature and the mountains shaped my professional career early in life. I've been a mountain and ski guide since 1985 and a canyoning guide since 1999. I have been running my alpine school for over 20 years, during which time I enjoy offering my guests unforgettable and varied mountain experiences.

## SCHRÖCKEN ADVENTURE PARK.

The highlight in Schröcken! Get to know your dexterity and balance on 42 rope courses. Great fun for the whole family with children aged 6 and over. With easy climbing on natural rock, balancing over tree trunks, suspension bridges and tires or flying with the flying fox, the dare of the Tarzan jump or the mega swing: There is something for everyone in the Schröcken adventure park.



**WIR HABEN  
DEIN ABENTEUER!**

## Abenteuerpark Schröcken

Hochseilgarten über Wasser,  
am Fels und im Wald: 42 Seilparcours,  
3 Flying Fox, 2 Flying Fox „long slide“



## Flying Fox Park Safari

5 Flying Fox / Zip-Line Bahnen  
bis 90 Meter Höhe



## Karhorn-Klettersteig

Geführte Klettersteigtouren  
Bergtouren und Familienangebote

**Kinderklettern  
Kletterkurse**

abenteuerpark  
schröcken

alpinschule  
schröcken

**Infos & Anmeldung:** Josef Staggl, Bergführer und  
Canyoningführer, Heimboden 104, A-6888 Schröcken  
Tel +43 (0) 664 7575500 oder +43 (0) 664 2525200  
[info@abenteuerpark.net](mailto:info@abenteuerpark.net), [www.abenteuerpark.net](http://www.abenteuerpark.net)



# WIDDERSTEIN ALPINE SCHOOL



## CHRISTIAN FRITZ.

Mountain guide, rafting & canyoning guide  
from Warth

+43 660 21 49 207

[www.alpenschulewiderstein.com](http://www.alpenschulewiderstein.com)

Hello,

I'm Christian Fritz and I was born 1980 in beautiful Warth. I inherited my love for the mountains and nature from my parents (father mountain guide and mother hiking guide) as a child. That motivated me so much that I completed training as a state ski instructor as well as canyoning, rafting and mountain guide.

I have been working full-time in these areas since 2009.

In order to stay up to date, I am an instructor in the Austrian ski guide team.

My personal highlights are ascents of the Eiger North Face, Denali (Mount McKinley), some 5,000 and 6,000 m peaks in South America as well as several rock and ice first ascents in Warth-Schröcken.

**I look forward to  
our shared experience.**



**Alpine climbing**



**Via ferrata**



**Climbing course**



**Canyoning**



**White water  
swimming**



**E-biking**

## Registration:

**Telephone / Whatsapp:** +43 660 21 49 207

**E-mail:** [christian.fritzwarth@gmail.com](mailto:christian.fritzwarth@gmail.com)

# HOLZSCHOPF.COM



## JÜRGEN STROLZ.

Canyon and trekking school  
Nesslegg 94 - 6888 Schröcken  
+43 664 38 01 540  
www.holzschopf.com

„Outdoor“, this word still seemed almost strange when we turned our passion into a profession. It worked and even 25 years later you can still feel our great love for nature and professional adventures. Radiant children's eyes, big happy grins, tears of joy and happy customers confirm our path. Greetings, Jürgen and team

## OUTDOORS ON THE DOORSTEP.

With our base at the Holzschopf restaurant in Schröcken-Nesslegg, we have the perfect starting point and infrastructure for adventure. Our programs start right outside the front door.

## CRAZY TOUR.

In a team through our special rope course. Really cool stations, safely guided by our guides, which are more than just small adventures. With the Flying Fox over the deep gorge, into a secret tunnel, on the wobbly tree, swinging from the bridge...

## MINI AND TEEN CANYONING TOURS.

What could be nicer than going on an adventure with the whole family? Our canyoning tours for the whole family include everything that constitutes the sport. Training, sliding through water, rappelling, small jumps ... tailored to the whole family.

## SPORTY CANYONING TOURS.

The starting point for a super-cool canyon is right outside our front door. It couldn't be easier to enter the enchanting mountain water world and rapel through the variety of waterfalls.

## PACKAGES.

With a restaurant, accommodation and outdoor programme, we are the professionals who put together individual programs for events and groups.



||| CANYONING FÜR ERWACHSENE

||| CANYONING FÜR FAMILIEN

||| OUTDOORABENTEUER

||| UNTERKÜNFTE UND RESTAURANT

||| WOCHENEND PAUSCHALEN

Wir sind der komplette Outdooranbieter!

Wir sind die Profis im Outback vom Bregenzerwald und Arlberg.

Speziell bei Canyoningtouren, Abenteuer in unserem eigenem Crazy Seilparcours, Events für Gruppen und Pauschalangeboten sind wir mit unserer Erfahrung und Infrastruktur hier einzigartig.



holzschopf.com - professional guiding

Jürgen Strolz

info@holzschopf.com

Nesslegg 94

Outdoor Tel: +43 664 3801540

A-6888 Schröcken

Restaurant Tel: +43 5519 /340

www.holzschopf.com



# ARLBERG SNOWSPORTS OUTDOOR SCHOOL



## MARCEL FETZ.

Mountain hiking guide, mountain bike guide & paragliding tandem pilot  
+43 664 42 77 942  
[www.arlberg-snowsports.at](http://www.arlberg-snowsports.at)

As a year-round outdoor provider, we warmly welcome you to ARLBERG Snowsports. Our local guides accompany you safely through the Arlberg expanses in summer and winter. Whether on FOOT, by BIKE or even through the air on a TANDEM FLIGHT. We show you the beauty of our homeland with SECURITY and PROFESSIONAL COMPETENCE.



## MOUNTAIN GUIDING.

The last untouched wild river - along the Lech or up to the exciting yet quiet mountain world? As a local mountain hiking guide, I will take you to places that cannot be surpassed in terms of beauty and pristine nature. Experience moments with me that you will never forget for the rest of your life.



## MOUNTAINBIKE GUIDING.

Fantastic trails, challenging climbs, fabulous views, descents that get your pulse racing - all this awaits you on an e-bike/bike tour around our nature park. As a certified mountain bike guide, you also learn technical riding tips from me for more fun and safety on the next trip.



## TANDEM PARAGLIDING.

Free as an eagle in the wind - this overwhelming feeling of gliding towards the horizon high above the mountains of the Lechtal and Allgäu Alps is something very special! You are welcome to experience unique moments at dizzy heights with me, a trained tandem and paraglider pilot.



All offers and services can be booked online at [www.arlberg-snowsports.at](http://www.arlberg-snowsports.at).

# GUIDE MATHIAS FRITZ



## MATHIAS FRITZ.

Canyoning, mountain bike and mountain guide from Warth  
+43 664 51 27 357  
mathias\_fritz@live.at

Hi, I'm Mathias Fritz, sports all-rounder and mountain lover from Warth. Nature, the mountains and associated experiences have fascinated me since I was little and guided me through my life. Today I lead and accompany guests on a wide variety of tours to the most beautiful destinations. I look forward to our shared experience!

## ON MOUNTAIN TOPS ABOVE RIDGES.

A ridge tour is one of the most beautiful ways to climb a summit. Secured by the mountain guide, the ridge leads us up rocky ascents with short climbing passages. Pure mountain experience!

## CANYONING FOR ALL SKILL LEVELS.

Via ledges with rappelling, slides and jumps you go through turquoise pools. A head for heights, surefootedness and good swimming skills are tour prerequisites for advanced users. Here the heart will surely beat faster.

## CLIMBING CAMP.

The offer for the whole family. Rope, knots and safety devices are trained in connection with the partner check. After the introduction, you can already secure each other.

## MOUNTAIN BIKE & ROAD BIKE TOURS.

From a leisurely beginner's tour to a day tour, we find the right bike tour for everyone in our varied surroundings.

## GUIDE MATHIAS FRITZ



BERGTOUREN



CANYONING



KLETTERSTEIG

staatl. gepr. Canyoning- & Mountainbike-Guide & Bergführer-Asp.  
+43 664 51 27 357 | Alpin - Studios & Suites, Nr. 56 | A - 6767 Warth



# MOUNTAIN BIKE & E-BIKE

**The fantastic mountain region around Warth-Schröcken can be easily explored with (e-)bikes. Huts and alpine pastures invite you to take a well-deserved rest. The Bike & Hike combination of mountain biking and hiking can be practiced wonderfully with us.**

## BIKE RENTAL IN WARTH-SCHRÖCKEN.

### SPORTTRAUM Warth

Warth 55 – 6767 Warth  
+43 664 340 48 75 | [www.sporttraum.at](http://www.sporttraum.at)

### SPORTTRAUM SCHRÖCKEN

Heimboden 78b – 6888 Schröcken  
+43 5519 30314 | [www.sporttraum.at](http://www.sporttraum.at)

## BIKE GUIDES & TOUR PROVIDERS.

- [holzschopf.com](http://holzschopf.com) (see p. 50)
- Widderstein alpine school (see p. 48)
- Guide Mathias Fritz (see p. 54)
- Arlberg Snowsports Outdoor School (see p. 52)



## GUIDED TOURS.

Various guided tours, bike & hike tours, technique training, etc. take place in Warth-Schröcken and the surrounding area every week. Dates can be found in the weekly programme and event calendar on the homepage.

## BIKE CARD.

The practical pocket folder “Bike Map Warth-Schröcken & Lech Zürs” is the free little helper with all the important information about mountain biking and e-bikes, including tour suggestions, tour providers and rental options in the Warth-Schröcken and Lech Zürs area.



## PLEASE NOTE.

- Mountain bike trails are also used as hiking trails. Please take care of each other so everyone can enjoy their stay in the beautiful mountain region.
- Please ensure that pasture gates and fences are closed again conscientiously.
- Observe any signs and please only ride on designated paths with your mountain bike.

BIKE BUS & FURTHER INFORMATION





A scenic mountain landscape under a clear blue sky. In the foreground, a woman in a pink shirt and dark pants stands on a grassy slope, looking up with her arms crossed. To her right, the back of a man's head and shoulders are visible as he looks towards the same direction. They are standing on a grassy hillside overlooking a calm lake. In the background, there are steep, green mountains with rocky peaks and some snow patches. A semi-transparent white shield-shaped graphic is overlaid on the left side of the image, containing text.

## RESILIENCE & RELAXATION

With resilience to an easier,  
more self-determined and  
happier life. Step by step  
to the rhythm of the  
mountains.



# MINDFULNESS, RESILIENCE & HAPPINESS

Get to know the secret of inner strength with a holiday in the mountains. The breath of the mountains and the intact nature support an easier and happier life.

## WHAT DOES RESILIENCE MEAN?

Resilience = inner strength. In our fast-paced world, it often seems impossible to escape from stress and worries. Adverse living conditions put a strain on well-being, exhaust us and really throw some people off course – but not all. Why this is so is a question of resilience – inner resistance.

## BREATHING & MENTAL PROGRAM.

Participants learn how resilience can be supported and lived and why resilient people are considered happier. Rebecca and Carmen stimulate thought and teach practical exercises to strengthen resilience. The aim is to teach participants how they can lead a fundamentally easier, more self-determined and happier life.

The programme is adjusted depending on the weather and takes place indoors and/or outdoors. It is composed of the following points:

- › Forest bathing
- › Lecture on resilience
- › Lecture on happiness
- › Stress relief meditation
- › Fantasy journey

## MINDFULNESS CARD SET.

With the card set, mindfulness and breathing exercises are made accessible for everyone. Carmen and Rebecca describe their four favourite places of power and present exercises on the topics of body, mind and soul. Available at the tourist offices.



REBECCA MANSER –  
MENTAL & ENERGY TRAINER.



As a mental trainer and energetic therapist, I start from a holistic picture of the human being. My concern is to make methods for leading an easy and contented life accessible. Whether in lectures or individual one-on-one training – my goal is to support each person in creating physical and energetic balance, which in turn promotes inner strength and the feeling of happiness in life.

CARMEN DREXEL - BREATHING & RELAXATION  
COACH, MINDFULNESS TRAINER.

Sometimes the mountain that needs to be conquered seems insurmountable. Many people are so burdened with worries and fears they lose touch with nature, their roots and themselves. Through my training as a breathing and relaxation coach and as mindfulness trainer, I have found ways to restore this connection. I am overwhelmed how quickly and effectively even short exercises work and I like to pass on this experience.



DATES & FURTHER INFORMATION.

## CABLE CARS & MOUNTAIN HUTS

Summer cable cars take you safely and comfortably to the hiking area. Numerous huts invite you to rest and sometimes also to spend the night on the mountain.





## › In Warth.

### STEFFISALP-EXPRESS.

Your easy access to the Warth-Schröcken hiking area and an ideal starting point for numerous hiking and mountain tours. With a valid Warth Card, Lech Card or Bregenzerwald & Großes Walsertal Guest-Card, the chairlift can be used free of charge.

## Hiking tips around the Steffisalp-Express.

### WARTHERHORN MOUNTAIN TOUR.

Steffisalp-Express mountain station - hiking trail in the direction of the Wartherhorn - at the Wartherhorn saddle climb up to the summit on the left - return the same way

**TOTAL WALKING TIME:** About 2 - 2.5 hours | **DIFFICULTY:** medium

### TO THE BÜRSTEGG WALSER SETTLEMENT.

Steffisalp-Express mountain station - in the direction of Wannenkopf - in the direction of Bürstegg - in the direction of Bodenalpe - return to Warth with the hiking bus

**TOTAL WALKING TIME:** About 2 - 2.5 hours | **DIFFICULTY:** easy

### LAKE TOUR.

Steffisalp-Express mountain station - in the direction of „Spitziger Stein“ to the small reservoir - continue in the direction of Hochalphütte and up to the Saloberkopf and Salobersattel - continue to Körbersee - return in the direction of Kalbelese - via the old salt road back to Warth

**TOTAL WALKING TIME:** About 4 - 4.5 hours | **DIFFICULTY:** medium

### AROUND THE KARHORN.

Steffisalp-Express mountain station - via Hochalphütte in the direction of Saloberkopf and Salobersattel - keep left in the direction of Auenfelderhütte/Untere Auenfeldalpe - through the Auenfeld in the direction of Auenfeldsattel - keep left in the direction of Karalpe - via „Steinige Bühel“ in the direction of Wannenkopf - back to the Steffisalp-Express mountain station

**TOTAL WALKING TIME:** About 4.5 - 5 hours | **DIFFICULTY:** medium

### KARHORN VIA FERRATA.

Panorama via ferrata in two sections - east ridge (A/B to C) and west ridge (B/C to D). Steffisalp-Express mountain station - hiking trail in the direction of the Wartherhorn - the entrance is on the right at the Wartherhornsattel (only accessible with a via ferrata set!).

**ASCENT:** about 45 minutes

**WALKING TIME FROM THE START:** about 2 hours

**WEST RIDGE FROM THE SUMMIT:** about 1 hour



## › In Lech Zürs.

The mountain lifts in Lech Zürs can be used free of charge with a valid Lech Card.

### RÜFIKOPF.

### LECH-OBERLECH MOUNTAIN LIFTS.

### PETERSBODEN.

### SEEKOPFBAHN ZÜRS.

[www.lechzuers.com](http://www.lechzuers.com)

## > In the Bregenzerwald.

The mountain cable cars in the Bregenzerwald and Großes Walsertal regions can be used free of charge with a valid Bregenzerwald & Großes Walsertal Guest-Card.

**DIEDAMSKOPF CABLE CARS.**   
www.diedamskopf.at

**MELLAUBAHN CABLE CAR.**   
www.damuels-mellau.at

**BEZAU CABLE CAR.**   
www.seilbahn-bezau.at

**ANDELSBUCH CABLE CAR.**   
www.bergbahnen-andelsbuch.at

**UGA EXPRESS DAMÜLS.**   
www.damuels-mellau.at

**FASCHINA CABLE CAR.**   
www.seilbahnen-faschina.at

**SONNTAG CABLE CAR.**   
www.sonntagstein.at

## > In the Lechtal.

**JÖCHELSPITZBAHN CABLE CAR.**   
www.lechtaler-bergbahnen.at



OPERATING TIMES AND  
FURTHER INFORMATION.



# MOUNTAIN HUTS

### PUNSCHHÜTTE.

About 10 minute walk from the Steffisalp-Express mountain station  
**+43 5583 3557**

### HOCHALPHÜTTE.

About 30 - 40 minute walk from the Steffisalp-Express mountain station  
**+43 5583 4250**

### AUENFELDER HÜTTE.

About 1 hour walk from the Hochtannbergpass  
About 1 hour walk from the Steffisalp-Express mountain station  
About 2 hour walk from Schröcken  
**+43 664 41 11 251**

### WIDDERSTEINHÜTTE.

About 45 minute walk from the Hochtannbergpass  
**+43 664 39 12 524**

### BIBERACHERHÜTTE, DAV.

About 2 hour walk from Schröcken-Landsteg, **+43 5519 257**

### BERGHOTEL KÖRBERSEE.

See p. 31 for hiking options  
**+43 5519 265**

### MINDELHEIMER HÜTTE, DAV.

About 3 hour walk from Hochtannbergpass/Tschirggen  
**+49 8322 700 153**

### RAPPENSEEHÜTTE, DAV.

About 3.5 hour walk from Lechleiten/Holzgauerhaus  
**+49 8322 700 155**

### RAVENSBURGER HÜTTE, DAV.

About 30 minute walk from Spullersee, **+43 664 500 5526**

### FREIBURGER HÜTTE, DAV.

About 45 minute walk from Formarinsee, **+43 664 17 45 042**

### STUTTGARTER HÜTTE, DAV.

About 2 - 2.5 hour walk from Rüfikopf mountain station  
**+43 676 75 80 250**

### GÖPPINGER HÜTTE, DAV.

About 1.5 - 2 hour walk from Gasthof Älpele, Zug, **+43 5583 3540**



## FOOD & DRINKS

The cuisine in Warth-Schröcken has a lot to offer. Traditional dishes, rustic parlors, cozy restaurants - always with a lot of love for the guest.



# RESTAURANTS

## > In Warth.

 **ALTES SENNHAUS.**  
+43 676 50 88 401 | [www.kaesereisojer.at](http://www.kaesereisojer.at)

 **DORFCAFE BICKEL.**  
+43 5583 3615 | [www.dorffcafe-warth.at](http://www.dorffcafe-warth.at)

 **RESTAURANT TIROLERHOF.**  
+43 676 90 88 684 | [www.restaurant-warth.at](http://www.restaurant-warth.at)

 **WÄLDER METZGE - CHEESE - HAM - SNACKS.**  
+43 5583 3598 | [www.waeldermetzge.at](http://www.waeldermetzge.at)

 **WOLFEGG - CAFE - BISTRO.**  
+43 5583 33 906 | [www.wolfegg.at](http://www.wolfegg.at)

 **HOTEL ADLER - ADLER BISTRO.**  
+43 5583 4264 | [www.hoteladler.at](http://www.hoteladler.at)

 **BERGHOTEL BIBERKOPF - BIBERS & BIBERIA.**  
+43 5583 41800 | [www.biberkopf.at](http://www.biberkopf.at)

 **HOTEL JÄGERALPE.**  
+43 5583 4250 | [www.jaegeralpe.at](http://www.jaegeralpe.at)

 **LECH VALLEY LODGE.**  
+43 5583 2677 | [www.lech-valley.com](http://www.lech-valley.com)

 **PURE RESORT WARTH.**  
+43 5583 38666 | [www.pure-warth.com](http://www.pure-warth.com)

 **HOTEL WALSERBERG.**  
+43 5583 3502 | [www.walserberg.at](http://www.walserberg.at)

 **HOTEL WALSERSTUBE -  
RESTAURANT LIEBLINGSTREFF.**  
+43 5583 3557 | [www.walserstube.at](http://www.walserstube.at)

 **PUB-BAR BEST OF.**  
+43 664 17 88 118

 **WELLNESSHOTEL WARTHER HOF.**  
+43 5583 3504 | [www.wartherhof.at](http://www.wartherhof.at)

 **HOTEL STEFFISALP.**  
+43 5583 3699 | [www.steffisalp.at](http://www.steffisalp.at)

## > In Schröcken.

 **GASTHAUS BAUERNSTUBE.**  
+43 681 811 10 773

 **RESTAURANT/BAR HOLZSCHOPF.**  
+43 5519 340 | [www.restaurant-holzschopf.com](http://www.restaurant-holzschopf.com)

 **BERGHOTEL KÖRBERSEE.**  
+43 5519 265 | [www.koerbersee.at](http://www.koerbersee.at)

 **HOTEL/GASTHOF TANNBERG.**  
+43 5519 268 | [www.tannberg.at](http://www.tannberg.at)

 **BERGHAUS SCHRÖCKEN.**  
+43 5519 22600 | [www.berghaus-schroecken.at](http://www.berghaus-schroecken.at)

We strongly recommend that you make a reservation at the restaurant of your choice. Information about days off, kitchen times, etc. can be found directly at the restaurants and on their websites.





A scenic mountain landscape with a woman sitting and a man lying in the foreground. The woman is sitting on a grassy slope, looking towards the mountains. The man is lying down in the foreground, looking up. The background features a large mountain range under a blue sky with white clouds. There are evergreen trees and a valley with a small town visible in the distance.

### EXCURSION TIPS

Not only Warth-Schröcken has it all. There are also all sorts of things worth seeing to discover in the neighbour's garden.

## › In Lech/Arlberg.

### SPORT.PARK.LECH.

+43 5583 41850 | [www.sport-park-lech.at](http://www.sport-park-lech.at)

### GOLF COURSE LECH.

+43 664 30 46 530 | [www.golf-arlberg.at](http://www.golf-arlberg.at)

### MUSEUM HUBER-HUS, LECH.

+43 5583 2213 240 | [www.lechmuseum.at](http://www.lechmuseum.at)

### ARLENZAUBER PATH, LECH.

+43 5583 2161 | [www.lechzuers.com](http://www.lechzuers.com)

### FOREST SWIMMING POOL LECH.

+43 664 143 42 03 | [www.lechzuers.com](http://www.lechzuers.com)

### FAMILY PLAYGROUND BUXBAUM, LECH.

+43 5583 2161 | [www.lechzuers.com](http://www.lechzuers.com)

### SKYSPACE LECH.

+43 5583 2161 | [www.skyspace-lech.com](http://www.skyspace-lech.com)

### BURGWALD TRAIL, LECH.

+43 5583 2161 | [www.lechzuers.com](http://www.lechzuers.com)

### SPULLERSEE | FORMARINSEE | ZÜRSEERSEE.

+43 5583 2161 | [www.lechzuers.com](http://www.lechzuers.com)

### ARLBERG WELLCOM, ST. ANTON.

+43 5446 4000 | [www.arlberg-wellcom.at](http://www.arlberg-wellcom.at)

### ARL.PARK – TRAMPOLINE, CLIMPING, BOWLING, SQUASH/TABLE TENNIS, TENNIS.

+43 660 99 88 066 | [www.arlpark.at](http://www.arlpark.at)

### ARLBERG ESCAPES, ST. ANTON.

+43 676 96 19 738 | [www.arlbergescapes.com](http://www.arlbergescapes.com)

### SENN'S WUNDERWANDERWEG, ST. ANTON.

+43 5446 2048 | [www.sennsationell.at](http://www.sennsationell.at)



Current events can be found in our weekly programme and in the event calendar on the homepage.  
[www.lech-zuers.at](http://www.lech-zuers.at)

## › In the Bregenzerwald.

### FRANZ MICHAEL FELDER MUSEUM, SCHOPPERNAU.

+43 5515 2495 | [www.au-schoppernau.at](http://www.au-schoppernau.at)

### CHILDREN'S PLAYGROUND SCHOPPERNAU.

+43 5515 2495 | [www.au-schoppernau.at](http://www.au-schoppernau.at)

### BIKE-PARCOUR AU-SCHOPPERNAU.

+43 5515 2495 | [www.au-schoppernau.at](http://www.au-schoppernau.at)

### MOUNTAIN DISTILLERY LÖWEN, AU.

+43 5515 25964 | [www.bergbrennerei-loewen.at](http://www.bergbrennerei-loewen.at)

### BAROCKBAUMEISTER MUSEUM, AU.

+43 5515 25561 | [www.barockbaumeister.at](http://www.barockbaumeister.at)

### ALPENKÄSE BREGENZERWALD DAIRY BEZAU.

+43 5514 30020 | [www.alpenkaese.at](http://www.alpenkaese.at)

### WÄLDERBÄHNLE BEZAU.

+43 664 46 62 330 | [www.waelderbaehnle.at](http://www.waelderbaehnle.at)

### BAREFOOT PATH BIZAU.

+43 5514 2129 | [www.bizau-bregenzerwald.at](http://www.bizau-bregenzerwald.at)

### ANGELIKA KAUFFMANN MUSEUM, SCHWARZENBERG.

+43 5512 3570 | [www.angelika-kauffmann.com](http://www.angelika-kauffmann.com)

### WERKRAUMHAUS, ANDELSBUCH.

+43 5512 263 86 | [www.werkraum.at](http://www.werkraum.at)

### METZLER NATURHAUTNAH, EGG.

+43 5512 3044 | [www.molkeprodukte.com](http://www.molkeprodukte.com)

### QUELLTUFF LINGENAU.

+43 5513 6321 | [www.lingenau-bregenzerwald.at](http://www.lingenau-bregenzerwald.at)

### FRAUENMUSEUM, HITTISAU.

+43 5513 20537 | [www.frauenmuseum.at](http://www.frauenmuseum.at)



Current events can be found in our weekly programme and in the event calendar on the homepage.  
[www.bregenzerwald.at](http://www.bregenzerwald.at)



## › In the Lechtal.

### NATURAL DAIRY SOJER, STEEG.

+43 5633 5636 | [www.kaesereisojer.at](http://www.kaesereisojer.at)

### INDOOR POOL AQUA NOVA, STEEG.

+43 5633 5254 | [www.aquanova.at](http://www.aquanova.at)

### SUSPENSION BRIDGE HOLZGAU.

+43 5634 5315 | [www.lechtal.at](http://www.lechtal.at)

### VIA FERRATA SIMMSWASSERFALL, HOLZGAU.

+43 5634 5315 | [www.lechtal.at](http://www.lechtal.at)

### SHOW DISTILLERY LECHTALER HAUSSEGEN, ELBIGENALP.

+43 676 34 43 422 | [www.lechtaler-haussegen.at](http://www.lechtaler-haussegen.at)

### WALLY BLITZ, ELBIGENALP.

+43 699 16 24 00 04 | [www.wallyblitz.at](http://www.wallyblitz.at)

### WUNDERKAMMER ELBIGENALP.

+43 5634 20024 | [www.wunderkammer.tirol](http://www.wunderkammer.tirol)

### GEIERWALLY FREILICHTBÜHNE, ELBIGENALP.

+43 5634 5315-12 | [www.geierwally.at](http://www.geierwally.at)

### WOOD CARVINGS IN THE LECHTAL.

+43 5634 5315 | [www.lechtal.at](http://www.lechtal.at)

### NATURPARKHAUS KLIMMBRÜCKE, ELMEN.

+43 664 41 68 466 | [www.naturpark-tiroler-lech.at](http://www.naturpark-tiroler-lech.at)

### ALPENTHERME EHRENBURG, REUTTE.

+43 5672 72222 | [www.alpentherme-ehrenberg.at](http://www.alpentherme-ehrenberg.at)

### BURGRUINE EHRENBURG, REUTTE.

+43 5672 62007 | [www.ehrenberg.at](http://www.ehrenberg.at)

### HIGHLINE 179, REUTTE.

+43 5672 62007 | [www.highline179.tirol](http://www.highline179.tirol)



Current events can be found in our weekly programme and in the event calendar on the homepage.  
[www.lechtal.at](http://www.lechtal.at)

## › In Vorarlberg.

### PFÄNDER, BREGENZ.

+43 5574 4216 00 | [www.pfaenderbahn.at](http://www.pfaenderbahn.at)

### VORARLBERG MUSEUM, BREGENZ.

+43 5574 46050 | [www.vorarlbergmuseum.at](http://www.vorarlbergmuseum.at)

### ART GALERIE BREGENZ.

+43 5574 48594-0 | [www.kunsthaut-bregenz.at](http://www.kunsthaut-bregenz.at)

### SEEBÜHNE BREGENZ.

+43 5574 4959-0 | [www.bregenz.travel](http://www.bregenz.travel)

### BODENSEE SHIPPING.

+43 5574 42868 | [www.vorarlberg-lines.at](http://www.vorarlberg-lines.at)

### SPIELFABRIK DORNBIRN.

+43 5572 408840 | [www.spielfabrik.at](http://www.spielfabrik.at)

### HIGHMATRAUSCH, DORNBIRN.

+43 5572 372042 | [www.highmatrausch.at](http://www.highmatrausch.at)

### K1 CLIMBING HALL, DORNBIRN.

+43 5572 394810 | [www.k1-dornbirn.at](http://www.k1-dornbirn.at)

### INATURA DORNBIRN.

+43 5572 232350 | [www.inatura.at](http://www.inatura.at)

### KARREN CABLEWAY, DORNBIRN.

+43 5572 22140 | [www.karren.at](http://www.karren.at)

### MESSE PARK SHOPPING CENTRE, DORNBIRN.

+43 5572 29380-0 | [www.messepark.at](http://www.messepark.at)

### RAPPENLOCH GORGE, DORNBIRN.

+43 5572 22188 | [www.rappenloch.at](http://www.rappenloch.at)

### KARTBAHN-TREFF, FELDKIRCH.

+43 5522 22822 | [www.kartbahn-treff.at](http://www.kartbahn-treff.at)

### SCHATTENBURG FELDKIRCH.

+43 5522 3043510 | [www.schattenburg.at](http://www.schattenburg.at)



Current events can be found in our weekly programme and in the event calendar on the homepage.  
[www.vorarlberg.travel](http://www.vorarlberg.travel)



## A-Z INFORMATION & INDEX

Here you find important  
information you may  
need for your stay.



## A

**ARRIVAL.**

**Option 1:** L200 from Bregenz/Dornbirn via the Bregenzerwald and Hochtannbergpass

**Option 2:** B198 from Reutte through the Tyrolean Lechtal

**Possibility 3:** L198 from St. Anton via Arlbergpass and Lech (only possible in summer!)

**ATM.**

**In Warth** at the Raiffeisenbank in the foyer

**In Schröcken** outside the tourist office/civic centre

## B

**BANK.**

**Raiffeisenbank Warth (in the civic centre)**

+43 5583 3501

**BIKESHOPS/BIKE RENTAL.**

**SPORTTRAUM Warth** | +43 664 340 48 75

E-Bike rental

**SPORTTRAUM Schröcken** | +43 5519 30314

E-Bike rental

**Sportalp in Lech** | +43 5583 2110

Mountain bike and e-bike rental

**Sport Strolz in Lech** | +43 5583 2361 281

Mountain bike and e-bike rental

**Intersport Arlberg in Lech** | +43 5583 30934 400

Mountain bike and e-bike rental

**Sport Fuchs in Au** | +43 5515 2315

E-bike rental

**Sport Broger in Mellau** | +43 5518 2240

Mountain bike and e-bike rental

**Fun Verleih in Holzgau** | +43 676 69 31 283

Mountain bike and e-bike rental

**Sport Center Knitel in Holzgau** | +43 5633 5495

Mountain bike and e-bike rental

**Sport Strobl in Holzgau** | +43 5633 5246

E-bike rental

**BUS CONNECTIONS.**

**Blue hiking bus** between Lech and Warth

**Line 852** Bregenzerwaldbus to Dornbirn

**Line 110** Lechtalbus to Reutte

**All connections at [www.vmobil.at](http://www.vmobil.at)**

## C

**CHILD CARE.**

**Wellnesshotel Warther Hof in Warth.**

On request +43 5583 3504

**Hotel Jägeralpe in Warth.**

On request +43 5583 4250

## C

**COSMETICS – BEAUTY – MASSAGE – WELLNESS.**

**Wellnesshotel Warther Hof** | +43 5583 3504-511

**Hotel Jägeralpe (Private Spa)** | +43 5583 4250

**Hotel Walserberg (Massagen)** | +43 5583 3502

**Nadine Moosbrugger (Med. Heilmassage)** | +43 660 68 17 505

**Tanja's Knetstube, Steeg (Massage)** | +43 681 205 252 26

## D

**DENTIST.**

**Dr. Petra Kuntzer**

Brand 547, 6881 Mellau in the Bregenzerwald | +43 5518 20444

**Dr. Richard Scharf**

Unterdorf 20, 6870 Bezau in the Bregenzerwald | +43 5514 3535

**Dr. Kai Zöllner**

Dorfstraße 55a, 6652 Elbigenalp in the Lechtal | +43 5634 533 41

**DOCTOR.**

**Dr. Elmar Beiser** | +43 5583 2032

Medical Centre Lech - Anger 137, 6764 Lech

**Dr. Reinhard Muxel** | +43 5583 3300

Medical Centre Lech - Anger 137, 6764 Lech

**Dr. Andreas Wüstner** | +43 5515 25373

Unterdorf 2c, 6886 Schoppernau in the Bregenzerwald

**Dr. Franz Anton Ganthaler** | +43 5515 2205

Am Stein 367, 6883 Au in the Bregenzerwald

**Dr. Heidi Kaufmann** | +43 5518 21100

Brand 547, 6881 Mellau in the Bregenzerwald

**Dr. Karin Haß-Schletterer** | +43 5633 5211

Holzgau 73, 6654 Holzgau in the Lechtal

**Dr. Hofmann & Dr. Jäger** | +43 5634 6222

Dorf 55d, 6652 Elbigenalp in the Lechtal

## E

**EMERGENCY NUMBERS.**

**Fire department: 122 | police: 133 | rescue: 144 | Euro emergency: 112\***

\*works from all networks. If there is no reception, switch the mobile phone off and on again and immediately enter the emergency number 112 instead of the pin code!

**EVENTS.**

Current events can be found in our weekly programme and in the event calendar on the homepage.

## F

**FISHING.**

**Seebachsee, Warth:**

Fishing permits available at the Warth Tourist Office.

**Bregenzerach, Schröcken-Unterboden:**

Fishing permits available at the Schröcken Tourist Office.

**Fish pond Zug, Zürsersee, Spullersee, Formarinsee, Lech:**

Fishing permits available at the Lech Zürs Tourist Office.

**H HAIR STYLIST.**  
**Wellnesshotel Warther Hof in Warth.**  
Make an appointment at: +43 5583 3504-511

---

**L LOST PROPERTY OFFICE.**  
**Warth** (in the civic centre): +43 5583 3515-15  
**Schröcken** (at the Tourist Office): +43 5519 267-0

---

**M MAIL PARTNER WARTH.**  
**At the Warth Tourist Office.**  
MON - FRI: 10:00 am - 12:00 noon and 2:00 - 4:00 pm

---

**P PETROL STATIONS.**  
**In Lech:** OMV - about 8 km from Warth | about 18 km from Schröcken  
**In Au:** SHELL - about 24 km from Warth | about 14 km from Schröcken  
**In Steeg:** Diesel pump at ADEG Blaas,  
about 11 km from Warth | about 21 km from Schröcken  
**In Stockach:** ENI - about 15 km from Warth | about 25 km from Schröcken

**PHARMACY.**  
**Katharinen Apotheke, Bezaú**  
Platz 39, 6870 Bezaú | +43 5514 20 102  
Medicine chests integrated with all doctors, see D: "Doctor"

---

**S SHOPPING - FASHION - GROCERIES.**  
**Spar-Markt Schröcken** | +43 5519 30330  
**Spar-Markt Knittel, Warth** | +43 5583 3612  
**SPORTTRAUM Schröcken** | +43 5519 30314  
**SPORTTRAUM Warth** | +43 664 340 48 75  
**Sport-Center Knittel, Warth** | +43 5583 3612  
**Altes Sennhaus, Warth** | +43 676 313 00 25  
**Wälder Metzge, Warth** | +43 5583 3598

**SWIMMING POOLS OUTDOOR & INDOOR.**  
**Forest swimming pool Lech**  
**Indoor pool „Aqua Nova“ in Steeg**  
**Outdoor pools in the Bregenzerwald:** Au, Schoppernau,  
Mellau, Bezaú, Schwarzenberg, Egg, Hittisau  
**Outdoor pools in the Lechtal:** Bach, Häselgehr,  
Naturbadeteich Vorderhornbach  
**Alpentherme Ehrenberg**

**T TAXI.**  
**Ritter Herbert, Schröcken** | +43 664 34 11 540  
**Wellnesshotel Warther Hof, Warth** | +43 5583 3504  
**Der Lecher, Lech** | +43 5583 2501  
**Taxi Feuerstein, Steeg** | +43 5633 5633

**TOURIST OFFICE.**  
**Warth Tourist Office** | +43 5583 35150  
**Schröcken Tourist Office** | +43 5519 2670

**TRAIN CONNECTIONS.**  
All information about train connections can be found at  
www.oebb.at | **Train stations:** see T

**TRAIN STATIONS.**  
Bregenz train station | Dornbirn train station | Langen am Arlberg train  
station (only in summer!) | St. Anton train station (only in summer!) |  
Reutte Train Station | **Train connections:** see T

---

**V VIA FERRATA SET - RENTAL.**  
**In Warth:**  
**SPORTTRAUM Warth** | +43 664 340 48 75  
**Sport-Center Knittel** | +43 5583 3612  
**Widderstein alpine school (Alpin - Studios & Suites)**  
+43 660 51 49 207

**In Schröcken:**  
**SPORTTRAUM Schröcken** | +43 5519 30314  
**Schröcken alpine school** | +43 664 25 25 200

---

**W WLAN.**  
**In the Warth tourist office:** free of charge  
**In the Schröcken tourist office:** free of charge

---

**IMPRINT.**  
**Published by:** Warth-Schröcken Tourismus, Nr. 32, A-6767 Warth  
**Design:** COMM AG, Innsbruck  
**Images:** Warth-Schröcken Tourismus, Gemeinde Warth, Gemeinde Schröcken,  
Bregenzerwald Tourismus, Vorarlberg Tourismus, Musikverein Schröcken,  
Kulturverein uf m Tannberg, Verein Lechweg, Holzschopf.com - Jürgen Strolz,  
Alpinschule Widderstein - Christian Fritz, Alpinschule Schröcken - Josef Staggl,  
Guide Mathias Fritz, Outdoor Schule Arlberg Snowsports - Marcel Fetz, Sebastian  
Stiphout, Michael Meusburger, Klaus Kranebitter, Ratko Medienagentur, Media-  
lounge, Dietmar Walser, Alexander Kaiser, Florian Breitenberger



WARTH-SCHRÖCKEN  
TOURISM

WARTH OFFICE  
6767 Warth, Austria  
T +43 5583 3515-0  
F +43 5583 3515-6

SCHRÖCKEN OFFICE  
6888 Schröcken, Austria  
T +43 5519 267-0  
F +43 5519 267-5

info@warth-schroecken.com  
warth-schroecken.com

#WARTH-SCHRÖCKEN  
#ATEMDERBERGE

