

# Inn Cycle Path

*Three countries – two wheels – one river*



From the  
imposing Alps to  
the Danube



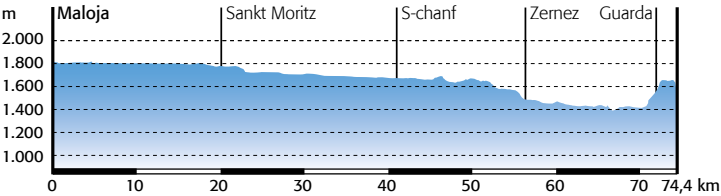
**Inn Cycle Path**



[www.innradweg.com](http://www.innradweg.com)

The Inn Cycle Path leads along the Upper Engadin lakes and, to a large extent, is made up of mostly unsurfaced flat paths and tracks. The section from Maloja to Sils leads along the main road with constant views of Lake Silser See, the route from S-chanf to Zernez is characterised by short ascents and descents through a beautiful forest landscape.

**Interesting sights:** Engadin lake district from Maloja to St. Moritz • World-class spa resort St. Moritz with Engadin Museum, bathing lakes Lej Marsch and Lej da Staz • San Gian church, Celerina, panoramic mountain Muottas Muragl • Zuoz with typical Engadin village centre • National Park from S-chanf and Zernez National Park Centre



**Tour data on route:**

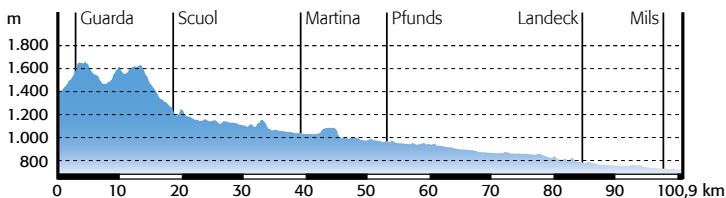
- medium
- 74,4 km
- 880 m
- 1.050 m
- 1.829 m
- 1.388 m





In the area around Guarda and Scuol the route offers several ascents and descents. From the Swiss border, the Inn Cycle Path leads through lush meadows and usually close to the river and is somewhat hilly and steadily sloping downhill. From Landeck, the cycle path is flat via Zams towards Imst.

**Interesting sights:** Lower Engadin villages Guarda and Ardez • Engadin Bad Scuol • Scuol Tarasp Castle • Zerne National Park Centre, Museum Susch • Martina: Birreria Engiadinaisa beer brewery • Altfinstermünz border fortress • Roman bridge near Tösens • Fließ Museum • Landeck Castle • Zammer Lochputz – Tyrol's mystical gorge



#### Tour data on route:

medium

100,9 km

1,240 m

1,910 m

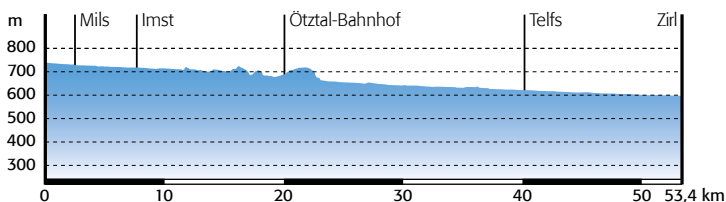
1,665 m

720 m



After the town of Imst, before the Roppen Tunnel, the route leads directly through the Imster Schlucht gorge. Then it continues with descents and slight ascents. The cycle path follows the north side of the river. On the south side there is a variation which connects to the Ötztal cycle path and the Ötztal train station.

**Interesting sights:** Imst: Milser Au alluvial forest / Trofana Tyrol adventure village • Rosengartenschlucht gorge • Roppen: Römerbadl Roman baths • Area 47: outdoor adventure park at the entrance to the Ötztal valley • Haiming apple mile • Stams Abbey • Telfs: carnival and local history museum in the “Noafnhaus” arts centre



### Tour data on route:



easy



53,4 km



120 m



200 m



739 m



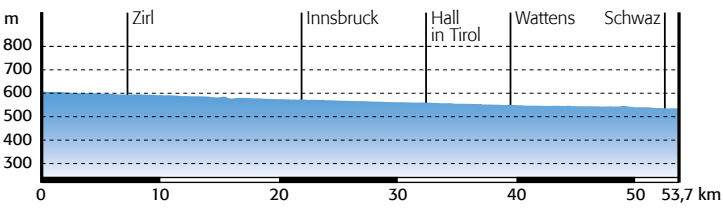
595 m





From Telfs, the Inn Cycle Path continues on flat, asphalt or surfaced paths near the river bank all the way to Innsbruck. In the city, the cycle path leads directly along the River Inn, in the immediate vicinity of the centre. After Innsbruck, the route continues on cycle paths or forest tracks and side roads to Schwaz.

**Interesting sights:** Innsbruck: Goldenes Dachl (Golden Roof), Bergisel ski jump, Hungerburg funicular, Audioversum, Ambras Castle • Old town of Hall • Swarovski Crystal Worlds in Wattens • Terfens: upside-down house • Tratzberg Castle • Historical old town of Schwaz • Schwaz silver mine



**Tour data on route:**

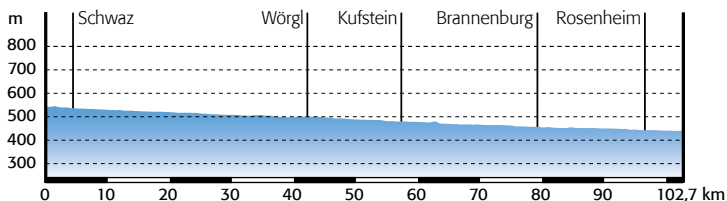
- easy
- 53,7 km
- 15 m
- 75 m
- 606 m
- 534m





Up to the Bavarian border, the route follows cycle paths and forest tracks. The westerly route leads between Kiefersfelden as far as Griesstätt on flat, gravelled paths, nearly always along the river bank. The easterly route also follows the river closely on gravelled paths along the bank, but changes to the high river bank already south of Vogtareuth.

**Interesting sights:** Jenbach: Achenseebahn train, Zillertalbahn train • Kramsach: Museum of Tyrolean Farmhouses • Rattenberg: old town • Kufstein Fortress • Blaahaas and Inn ferry Kiefersfelden • Oberaudorf-Hocheck adventure mountain • Reisach Priory • Wendelstein cog railway in Brannenburg



#### Tour data on route:

medium

102,7km

50 m

100 m

546 m

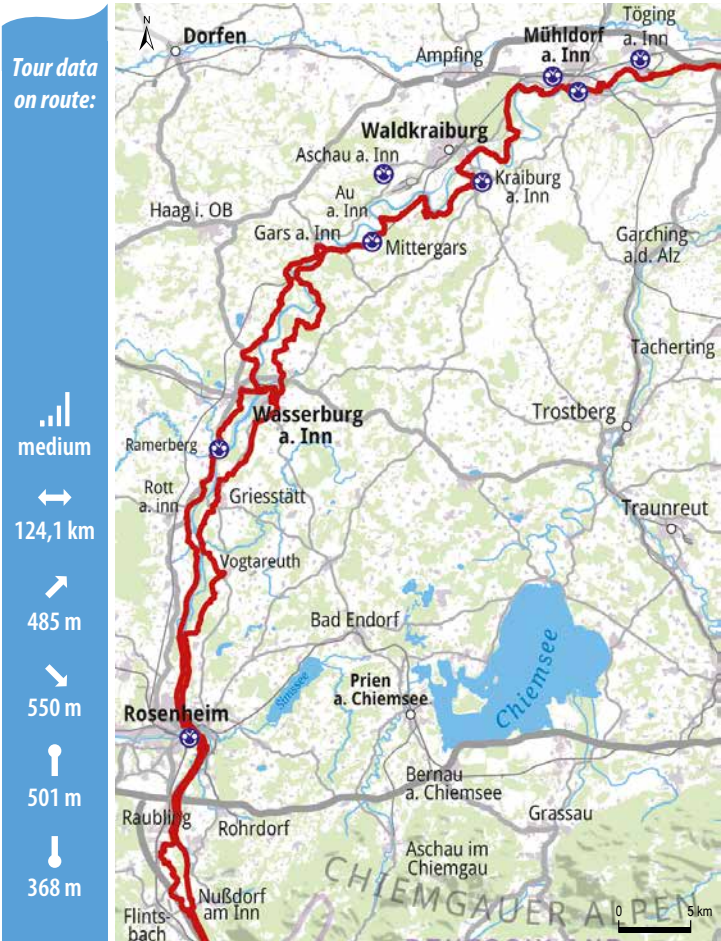
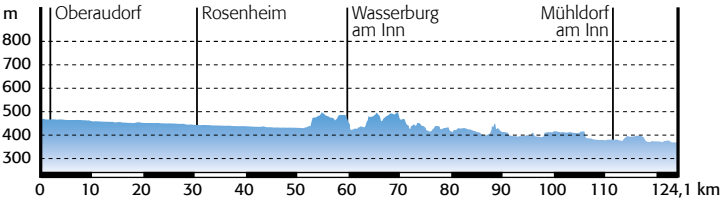
440 m





On quiet roads the paths lead along the banks of idyllic rivers, through picturesque villages, shady forests and across unspoiled farmland. In this section there are also signposted variations and detours, which lead to well-known excursion destinations and towns.

**Interesting sights:** Rosenheim: old town, Inn Museum • Rott am Inn: rococo church • Old town of Wasserburg am Inn • Gars am Inn Abbey • Au am Inn Monastery • Old town of Kraiburg am Inn: marketplace and Schlossberg vantage point • Mühldorf am Inn: old town with town square in Inn-Salzach style, Kreismuseum and Inn ferry

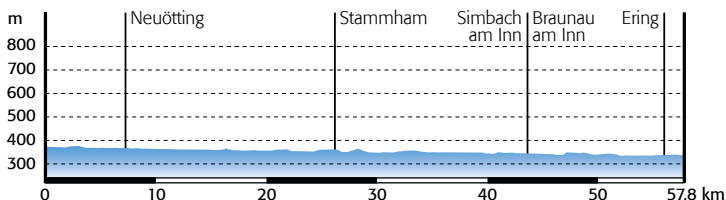






You will be mostly cycling along the dam crest of the River Inn, close to nature on non-asphalted paths. Short sections are asphalted. There are numerous possibilities to cross the Inn, on cycle path bridges or by ferry. From Braunau am Inn, the cycle path leads along both banks. The route via Altötting and Burghausen is also interesting.

**Interesting sights:** Neuötting: town square • Altötting: mercy chapel • Marktl: birth house of Pope Benedict XVI • Burghausen: longest castle in the world • Julbach: castle ruins Simbach: art nouveau town hall, local history and customs museum • Braunau am Inn: historical old town, Herzogsburg district museum, Glockengießerei local history museum



#### Tour data on route:



easy



57,8 km



80 m



90 m



378 m



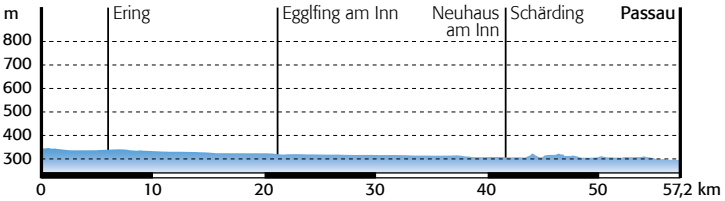
335 m





**A**t the point where the Danube, Inn and Ilz flow together, the Inn Cycle Path ends in the three-river town of Passau.

**Interesting sights:** Ering: Lower Inn European Nature Reserve information centre • Aigen am Inn: Leonhardi Museum • Geinberg: thermal baths • Obernberg: falconry, marketplace • Bad Füssing: thermal baths • Reichersberg: Augustinian Canon Monastery • Tutting/Kirchham: Museum Alte Mühle (old mill) • Schärding: baroque town square with Silberzeile row of gabled-roof houses • Neuburg am Inn: castle • Wernstein-Neuburg am Inn: cycle path bridge • Mariensteg • Vornbacher Enge Inn water gap • Passau: St. Stephan cathedral, Veste Oberhaus fortress



A scenic view of a river flowing through a valley, with mountains in the background and a bridge railing in the foreground. The river is blue and has white rapids. The mountains are green and blue. The sky is blue with some clouds. The bridge railing is made of metal and has a diagonal beam.

# *The Inn Cycle Path*

A cycle tour from the Alps to the Danube

**A**round 520 km across the Alps: three countries — two wheels — one river. The Inn Cycle Path leads from the *Engadin* in *Switzerland*, through *Tyrol*, *Bavaria* and *Upper Austria* to the three-river town of *Passau* to the Danube. Mostly running alongside the river bank, the Inn Cycle Path invites you to cross the Alps from west to east in a leisurely way. Countless other cycle paths branch off it to the individual regions, making the Inn Cycle Path particularly attractive. A diverse cycle tour awaits you, from the majestic peaks of the Alps through the Bavarian Alpine Foreland and Upper Austrian wetlands to the Danube valley. From Tyrol, the tour is mostly on flat and family-friendly paths.



### *The Inn Cycle Path, an overview:*

---

- 520 km length
- Three countries: Switzerland, Austria and Germany
- In most sections very close to the river bank
- Family-friendly design
- Numerous sights, attractions and culinary diversity
- Nature conservation areas

# Information on the Inn Cycle Path:

## NEWS

Should there be any short-term closures or diversions due to weather conditions or events, this information can be found at [www.innradweg.com](http://www.innradweg.com).

## GETTING THERE

You can reach the Inn Cycle Path in several ways: environmentally-friendly by train and bus, or by car, to wherever you wish to start your cycle tour, by plane to Samedan in the Engadin, Innsbruck, Munich or Salzburg.

## GPX DATA

For all sections and routes along the Inn Cycle Path there is free GPX data available to download online at [www.innradweg.com](http://www.innradweg.com).

## MAPS, INFORMATION

On the website you can order brochures of the individual regions free of charge. Comprehensive maps on the Inn Cycle Path can be purchased from Esterbauer publishers (bikeline cycle tour books) and Freytag-Berndt publishers (cycle map).

## PACKAGE TOURS

The Inn Cycle Path is offered as a package cycle tour in different variations by several cycle tour operators. A selection of the package tours can be found at [www.innradweg.com](http://www.innradweg.com).

## CYCLE SERVICE

From Maloja to Passau there is a good availability of cycle service stations that are happy to help cyclists with any problems.

## CYCLE SHUTTLE

On the individual sections there are various shuttle services, which will bring you and your bicycle wherever you want. Contact details and times can be found online at [www.innradweg.com](http://www.innradweg.com).

## BICYCLE HIRE

Along the entire cycle path there is a good network of bicycle hire stations.

## ACCOMMODATION

In the regions along the Inn Cycle Path you will find a large selection of quality-tested bicycle and mountain bike accommodation establishments. The bicycle-friendly establishments are particularly well-adjusted to the specific needs and wants of cyclists. They all fulfil strict criteria. Some also hold the Bed & Bike international seal of approval. Cyclists, bikes and equipment are in good hands here.

## EVENTS

There is always something happening along the Inn Cycle Path. All the events you won't want to miss can be found at [www.innradweg.com](http://www.innradweg.com).

Detailed information  
can be found at:  
[www.innradweg.com](http://www.innradweg.com)





# Engadin

Majestic mountains, rustic valley landscapes and picturesque mountain villages



**T**he Engadin is a high valley in the Swiss canton of Grisons. It is one of the highest inhabited valleys in Europe and is more than 80 km long. It forms the upper valley step of the River Inn and is divided into the Upper and Lower Engadin. The steep slopes of the 3,000 m high mountains and the vast high plains of the Engadin, as well as the tourism centres such as St. Moritz, Pontresina or Scuol, are the starting point of a very special cycling experience. From Zernez, the gateway to the Swiss National Park, the path follows the River Inn through picturesque villages and countryside.

## Information:



### Engadin St. Moritz Tourismus AG

Via San Gian 30 · CH-7500 St. Moritz

Tel. +41 81 830 08 20

[www.engadin.ch](http://www.engadin.ch)



### Gäste-Information Scuol

Stradun 403a · CH-7550 Scuol

Tel. +41 81 861 88 00

[www.scuol.engadin.com](http://www.scuol.engadin.com)

# Tyrol

## Cycle through Tyrol's mountains and culture



**A**round 230 km of the Inn Cycle Path lead through Tyrol and allow for a diverse cycle tour through impressive alpine landscapes. The cycle path is flat and leisurely, the impressive mountains are always within sight. They might entice you to make a diversion into the side valleys, where there are plenty of cycle paths to explore. The first section leads through an idyllic valley landscape with small villages and follows in the tracks of an old trade route, the Via Claudia Augusta. Then the river becomes more powerful, the valley widens and here you will find numerous attractive towns and sights. The historical layout of the towns, the traditional architecture of many buildings in the villages, traditions and customs which continue today and, last but not least, the Tyrolean cuisine with its hospitality and typical dishes guarantee an interesting and exciting cycle tour.

### Information:

#### Tirol Info

Maria-Theresien-Straße 55 · A-6020 Innsbruck

Tel. +43 512 7272-0 · [info@tirol.at](mailto:info@tirol.at) · [www.tirol.at](http://www.tirol.at)



# Bavaria

**Unspoiled river landscapes, historical towns and buildings with character**



In the Bavarian section of the Inn Cycle Path the River Inn becomes wider and faster, and the landscape widens too. In some sections, the cycle path leads along both banks of the river, close to the river, on good paths, away from roads. In the beginning it leads leisurely and flat via Kiefersfelden to Rosenheim, then for a short while it leads through the gentle hills of the Bavarian Alpine Foreland around Wasserburg am Inn. Via Mühldorf am Inn, Neuötting and Simbach am Inn, you reach the three-river town of Passau and join the Danube Cycle Path. You pass through unspoiled wetlands, oxbow lakes and impressive river banks — especially in the Lower Inn European Nature Reserve, which extends on both sides of the river, in both Bavaria and Austria. This is joined by picturesque towns on the Inn, built in the Mediterranean Inn-Salzach style, with historical marketplaces, churches and monasteries. Complementary to the countryside and culture, many comfortable inns and sunny beer gardens invite guests to enjoy the hospitality and specialities of the region.



## Information:



### Chiemsee-Alpenland Tourismus GmbH & Co. KG

Felden 10 · D-83233 Bernau am Chiemsee

Tel. +49 8051 96555 0

info@chiemsee-alpenland.de · www.chiemsee-alpenland.de



### Tourismusverband Inn-Salzach

Bahnhofstraße 13 · D-84503 Altötting

Tel. +49 8671 502-444 · Fax -71444

info@inn-salzach.com · www.inn-salzach.com



### Landratsamt Rottal-Inn

#### District Development / Tourism

Ringstraße 4-7 · D-84347 Pfarrkirchen

Tel. +49 8561 20268

ferienregion@rottal-inn.de

www.rottal-inn.de



### Tourismus Passauer Land

Domplatz 11 · D-94032 Passau

Tel. +49 851 397-600 · Fax +49 851 397 488

tourismus@landkreis-passau.de · www.passauer-land.de



# Upper Austria

Natural experience of the wetlands –  
and villages with charm



**T**he natural experience of the wetlands and charming villages characterise the Upper Austrian section of the Inn Cycle Path, which begins in Braunau am Inn. The small town with its magnificent buildings, town wall, interesting museums and churches make it an ideal place to begin a section. The cycle path then leads into the impressive Lower Inn European Nature Reserve: 55 km long with numerous islands, wetland vegetation and over 300 species of birds. Via Obernberg and the Reichersberg Augustinian Canon Monastery, you reach the picturesque baroque town of Schärding. Magnificent buildings, such as the famous Silberzeile row of gabled-roof houses, characterise the townscape. An imposing sight is Neuhaus Castle, as well as Vornbach Abbey and the Inn water gap.

## Information:

### **Tourismusverband Braunau am Inn**

[www.tourismus-braunau.at](http://www.tourismus-braunau.at) · Tel. +43 7722 62644

### **Schärding Tourismus**

[www.schaerding.at](http://www.schaerding.at) · Tel. +43 7712 4300-0

### **Innviertel Tourismus**

[www.innviertel-tourismus.at](http://www.innviertel-tourismus.at) · Tel. +43 7723 8555





## **IMPRINT**

**Publisher: ARGE Innregionen**  
**c/o Tourismus Engadin Scuol Samnaun Val Müstair AG**  
**Staziun Scuol-Tarasp**  
**CH-7550 Scuol**

**Map basis ©OpenStreetMap contributors**  
**Photo credits: Engadin St. Moritz, Tirol Werbung Bauer Frank, LRA**  
**Rottal-Inn Andreas Huber, © Chiemsee-Alpenland Tourismus,**  
**Schärding Tourismus**

**ARGE Innregionen**  
**[anfragen@innradweg.com](mailto:anfragen@innradweg.com)**  
**[www.innradweg.com](http://www.innradweg.com)**