



st. Anton **ARLBERG**

Something other than skiing  
WINTER ACTIVITIES

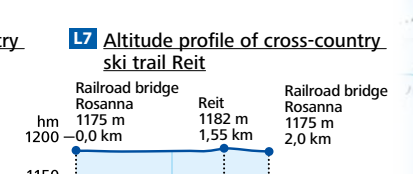
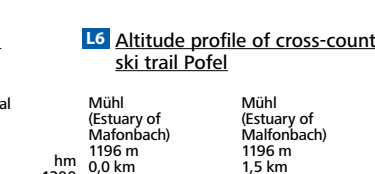
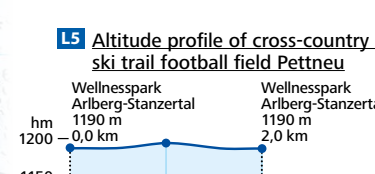



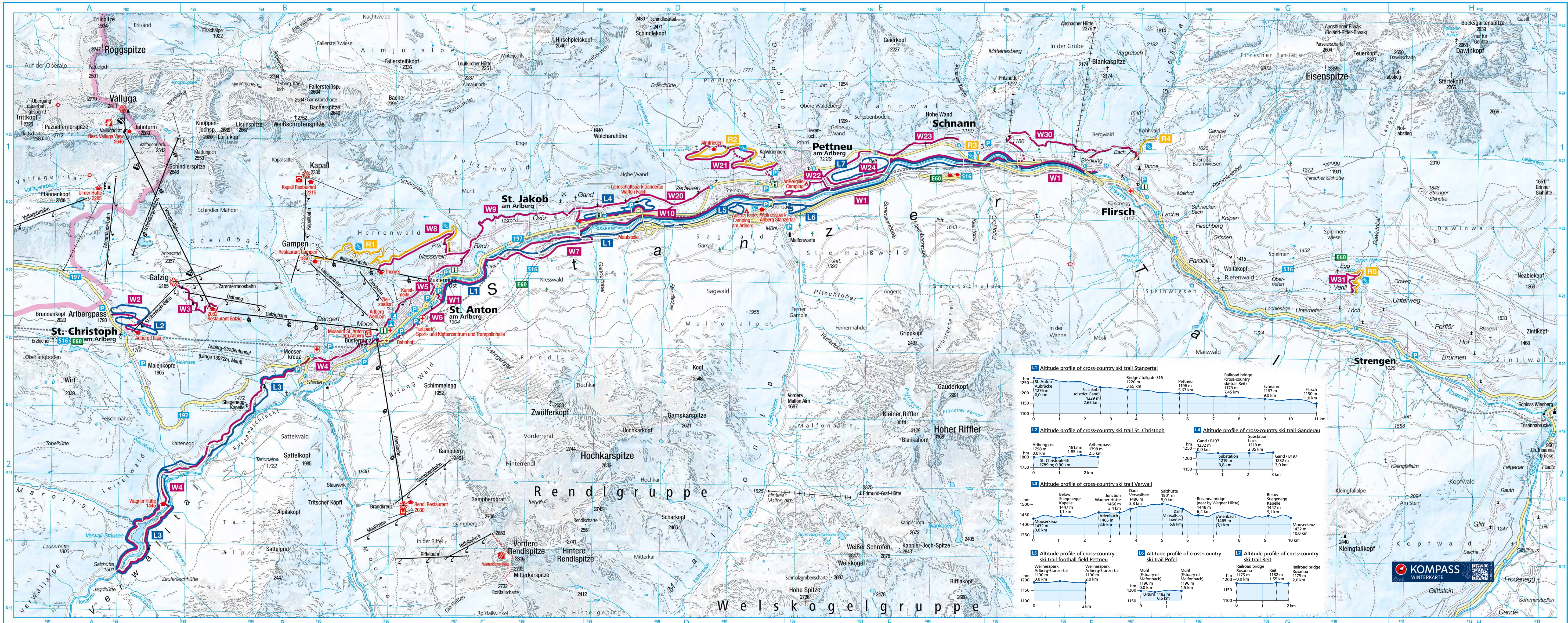
**Zeichenerklärung  
Legend  
Legende  
Legenda**

- L1** Loipe – Klassisch und Skating  
Ski-cross country-track – Classic and skating  
Piste de ski fond – Classique et skating  
Pista sci da fondo – Classica e skating
- W1** Winterwanderweg präpariert  
Path prepared  
Chemins de promenade damées  
Sentiero sgombrato da preparare
- R1** Rodelbahn  
Toboggan run  
Piste de luge  
Pista per slittini
- E** Eislaufplatz  
Ice rink  
Patinage  
Patinaggio
- A** Eisstockschießen  
Curling  
Curling  
Curling
- D** Drachen-/Gleitschirmfliegen  
Hang-/paragliding  
Deltaplano/parapente  
Deltaplano/parapendio
- S** Seilbahn – Gondelbahn  
Cable car – Gondola cable car  
Téléphérique – Télécabine  
Funivia – Telecabina
- Se** Sesselbahn – Schlepplift  
Chairlift – Draglift  
Télesège – Teleski  
Seggiovia – Sciovia
- M** Materialseilbahn  
Equipment cable car  
Télépherique porte-matériel  
Teleferica
- I** Tourismusbüro/Information  
Tourist information/office  
Bureau de tourisme/information  
Informazioni
- P** Parkplatz – Parkhaus  
Parking – Parking garage  
Parching – Garage  
Parcheggio – Parcheggio al coperto
- B** Bushaltestelle  
Bus stop  
Arrêt de bus  
Fermata autobus
- R** Restaurant  
Restaurant  
Ristorante  
Ristorante
- C** Campingplatz  
Camping ground  
Terrain de camping  
Campeggio
- A** Arzt  
Physician  
Docteur  
Medico
- A** Aussichtspunkt  
Lookout point  
Point de vue  
Punto panoramica
- K** Kirche – Kapelle  
Church – Chapel  
Eglise – Chapelle  
Chiesa – Capella
- D** Denkmal – Wegkreuz  
Monument – Wayside cross  
Monument – Roix  
Monumento – Crocifisso
- S** Bildstock – Stillegelegtes Bergwerk  
Shrine – Abandoned mine  
Calvaire – Mine désaffectée  
Tabernacolo – Miniera abbandonata

Maßstab · Scale · Échelle · Scala  
1 : 30 000

1 cm (Karte) = 300 m (Natur)  
1 cm (Map) = 300 m (Nature)  
1 cm (Carte) = 300 m (Nature)  
1 cm (Carta) = 300 m (Natur)

KOMPASS SOS 112 GPS Info  
UTM (32T) - WGS84



KOMPASS WINTERKARTE

# Something other than skiing!

Looking to do something other than skiing or snowboarding? No problem! We can recommend a wide variety of activities outlined here. You'll be amazed at just how much is going on away from the slopes in our stunning region. Enjoy!

Your Tourism Association Team,  
St. Anton am Arlberg

## Walking Trails

**W1** Rosanna River Walk (24 km): A moderate walk along the Rosanna river from St. Anton am Arlberg to Flirsch.

**W2** St. Christoph am Arlberg (3 km): Ridgeway at 1.800 m. The alpine trail starts at the "Arlbergpasshöhe" at the peak of the Arlberg pass. It leads to the restaurant "Arlberg Thaja".

**W3** Panorama walk Galzig (1 km): Winter walking trail on 2.000 m from the "Galzigbahn" mountain station to the mountain station of the "St. Christophbahn". You can find information on lift tickets at: [www.skiarlb.org](http://www.skiarlb.org)

**W4** Verwall (10 km): Follow the "Alte Arlbergstraße" steeply uphill to the "Hotel Mooserkreuz" (recommended with skibus line no. 3 to "Siedlung Mooserkreuz". Please not the bus timetables.). Now it is possible to walk almost flat to the "Wagner Hütte" or to enjoy the beautiful trail around the "Verwall" lake. This walk is certainly a highlight in your winter vacation.

**W5** Kunstmeile – Mile of Art (1 km): A nice walking trail runs from the Arlberg WellCom centre to the cable car station "Nasserein".

**W6** Around St. Anton am Arlberg (3 km): From the tourist information St. Anton am Arlberg through the park, pass by the Arlberg WellCom centre and further along the "Kunstmeile" to the cable car station "Nasserein". Before the petrol station "Shell" cross the village road and follow the "Auweg". Go through the underpass, then cross the

Rosanna river and follow the "Friedhofsweg" to the train station. Back to the centre of St. Anton am Arlberg you can use one of the two bridges after the arl.park sports centre.

**W7** Gallery (3 km): First, the trail runs parallel to the Rosanna River Walk, later slightly uphill to the ventilation shaft of the Arlberg road tunnel. Now you have a magnificent view over St. Jakob am Arlberg. The end is connected to several winter walking trails.

**W8** Thony's (7 km): Walk along the "Kunstmeile" to the cable car station "Nasserein". Then uphill until the "Nassereinerstraße" ends. Now follow the toboggan run (200 m difference in altitude). Enjoy a wonderful view over St. Anton am Arlberg and the "Stanzertal" valley.

**W9** Jakobusweg trail (3 km): Constant ups and downs. On the sunny side of the "Stanzertal" valley you can walk partly on the famous "St. James pilgrim route" to St. Jakob am Arlberg. Connections to other trails are possible. Only with good shoes walkable - partly footpath!

**W10** Ganderau (3 km): Flat circular walking trail in the area of St. Jakob am Arlberg to the "Landschaftspark Ganderau" with connection to the "Vadiesenweg" which leads to Pettneu am Arlberg.

**W20** Vadiesen "On the way of St. James" (2 km): Easy walk between the district "Vadiesen" in Pettneu and St. Jakob am Arlberg with connection to St. Anton am Arlberg on the "St. James pilgrim route".

**W21** Nessler Trail to the "Gasthof Almfrieden" (6 km): The walk starts at the tourist information in Pettneu am Arlberg and leads past the "Raiffeisen" bank, left along the village road and left again along the forest trail to "Gasthof Almfrieden" (restaurant). Here you can enjoy the magnificent view over the "Stanzertal" valley. "Loops" were built as an alternative and also for snowshoe walks.

**W22** Pettneu Zeinsbach (1 km): Connection hike from the district "Reit" to the Zeinsbach river in the center of Pettneu am Arlberg with connection to the Rosanna River Walk.

**W23** Roman Road Pettneu – Reit – Schnnann (3 km): A forest trail branches off to the right, just east of the St. Sebastian Chapel in Pettneu am Arlberg and leads on a sunny, flat circuit through the district "Reit". After crossing the main road, the route leads to the village of Schnnann. Alternative: Walk back along the "Rosanna River Walk".

**W24** Reit (2 km): The flat, sunny circular trail leads around the district "Reit", east of Pettneu am Arlberg.

**W30** Bergwald Trail (6 km): The light forest path leads from the district "Bach" in Flirsch, opposite the Lourdes Grotto, in a westerly direction to Schnnann "Althaus". Return via the village road or the "Seelenzoll" to the Rosanna River Walk. Alternative: A path leads back to Flirsch via the district "Siedlung".

**W31** Pond Egger Weiher (2 km): Starting from the district "Kramategg" in Strengen a forest trail leads to the "Egger Weiher", a naturally formed water above the village. Back down on this route you can enjoy a toboggan run - in appropriate conditions.

Further information on: [maps.stantonamarlberg.com](http://maps.stantonamarlberg.com)



## Cross Country Ski Trails

With the exception of some sections of the Stanzertal trail, all cross country ski trails are groomed for classic cross country and skating (free style). There is also a separate trail only for skating, south side of the Rosanna, starting in St. Jakob am Arlberg to Schnnann.

**L1** Trail Stanzertal (22 km): From the trail start at the recycling center in St. Anton am Arlberg, the trail Stanzertal always leads gently sloping along the Rosanna river, with entry points in all villages of our holiday region, to Flirsch and back again. We ask for caution in a blind bend shortly after the first kilometers!

**L2** Trail St. Christoph (2.5 km): Circuit at 1.800 m. Short ascents and descents. Good meeting point with alpine skiers on one of the sun terraces of St. Christoph am Arlberg.

**L3** Trail Verwall (10 km): At the Arlbergstraße the Verwallweg branches off opposite the hotel Mooserkreuz, where the start is after 200 m. The trail leads through the romantic Verwall valley and surrounds the lake Verwallsee. Demanding, scenic trail. Constant change between ascents and descents. In narrow sections where there is only one classic trail, we kindly ask skaters to be considerate. Stop for a rest in the "Wagner Hütte".

**L4** Trail Ganderau (3 km): Easy trail, ideal for beginners and inexperienced. The start is on the eastside of the Anstiz Auhof or at the fire department in St. Jakob am Arlberg.

**L5** Trail football field Pettneu (2 km): Easy, flat trail from the Wellnesspark Arlberg Stanzertal in Pettneu am Arlberg westwards, through the Rosanna stadium at the football field. Additional night cross-country skiing with floodlight: from December until March, every Monday and Friday from dusk.

**L6** Trail Pofel (1.5 km): In Pettneu am Arlberg, east of the Wellnesspark Arlberg Stanzertal between the Rosanna river and the expressway, with ascent and descent.

**L7** Trail Reit (2 km): Easy, flat circuit, located east of Pettneu am Arlberg, with connection to the Stanzertal trail. Ideal for training.

You will find the daily updated cross country report on: [www.stantonamarlberg.com/en](http://www.stantonamarlberg.com/en)

Further information on: [maps.stantonamarlberg.com](http://maps.stantonamarlberg.com)



Imprint

Copyright: Tourism Association TVB St. Anton am Arlberg

Images: TVB St. Anton am Arlberg: Patrick Blätz (winter hiking, cross country, huskies, tobogganing), Waffen Falch (Shooting range & axe throwing), flightconnection arlberg (tandem paragliding), arl.park (sports and leisure center), Arlberg WellCom, West Werbeagentur (museum and art galleries)

Subject to alteration! All details are without guarantee!

Status September 2025

## Shooting range & axe throwing

**SHOOTING RANGE**  
Large-caliber shooting range with 6 electronic target draw sytems up to 25m.  
Day visitors can use the shooting range during business hours. People without specialist knowledge are requested to make an appointment, as they may only use the shooting range under supervision. Shooting is permitted with all standard short and long guns with calibers up to 7,000 joules muzzle energy. There are plenty of weapons available for hire. Trial shooting for beginners (with trainer also outside opening hours) by appointment only.

**AXE THROWING**  
Axe-throwing is for everyone! Anyone from 10-99+ years old can learn to throw an axe. There are 2 throwing stand available.

**Opening hours:**  
Monday, Tuesday and Friday from 09.00 am - noon and 02.00 - 5.00 pm  
Thursday by arrangement

**Contact:**  
Waffen Falch, Gewerbegebiet Ost 4  
6580 St. Anton am Arlberg  
T. +43 (0) 664 92 20 395  
[info@waffenfalch.at](mailto:info@waffenfalch.at)  
[www.waffenfalch.at](http://www.waffenfalch.at)

## Horse-drawn sleigh rides

Wednesday and Thursday: noon | 2.00 pm | 4.00 pm  
Additional sleigh rides on request.

Duration: approx. 2 hours

Sleigh rides only possible on request.

**Meeting point:** Verwall junction - opposite Hotel Mooserkreuz

**RATES**  
€50,00 per person, from an occupancy of 6 people  
Less than 6 people: Price on request directly rom the provider

**Contact:**  
Ehrensperger Fritz  
T. +43 (0)664 337 58 00 or +43 (0)664 163 55 34  
[fritz@postkutschhof.com](mailto:fritz@postkutschhof.com)  
[www.roesslwirtin.at](http://www.roesslwirtin.at)

## Sled Dog Experience

When the sled is being prepared, you can continue getting to know the dogs. Explanation an tips on the procedure and how to handle the sled dogs. Once 5 to 6 of our Huskeys are harnessed, each participant will have the opportunity to ride once, seated at the front of the sled, for a distance of up to 1 mile (1.2 to 1.6 km), experiencing the beauty of nature from the dogs' perspective.  
**Participants:** 7 – 10 people  
**Minimum age:** 5 years  
**Dates:** Monday or Friday mornings - 9.00 am (upon request)  
**Equipment:** winter clothing, gloves, warm shoes, in case of snow/wind a pair of goggles, drink and camera  
**Duration:** approx. 2 hours  
**Weight Limit:** 85-90kg (please consult us)  
The waiting participants are kept warm in the trapper camp with a drink.

**ALTERNATIVE PROGRAMME**  
If there is insufficient snow or for safety reasons there will be a switch to the alternative programme (this can also be a last-minute decision on the day of the excursion!) If the sled ride cannot take place due to weather conditions, we will instead go on an exciting Huskey hike. Each participant will lead their own Huskey. Children my share a dog with an adult but should not lead a dog alone.

**RATES**  
€ 120,00 adults from 12 years  
€ 90,00 children from 5 to 11 years  
Spectators in the trapper camp € 25.00 per person  
**PRICES ALTERNATIVE PROGRAMME**  
on request

**Contact:**  
Wild Paws Adventures, Tuffweg 12, 6522 Prutz  
T. +43 (0)664 23005 92  
[info@wildpaws.at](mailto:info@wildpaws.at)  
[www.wildpaws.at](http://www.wildpaws.at)

## Yoga

Yoga classes for beginners and advanced. You can get the list of yoga teachers in the information office St. Anton am Arlberg. Please contact the teachers directly.

**Contact:**  
Information Office  
Dorfstraße 8, 6580 St. Anton am Arlberg  
T. +43 (0)5446 22690  
[info@stantonamarlberg.com](mailto:info@stantonamarlberg.com)  
[www.stantonamarlberg.com/en](http://www.stantonamarlberg.com/en)



## Toboggan Runs

**R1** Lighted 4.3 km long toboggan run from the Gampen to the valley to Nasserein. Open from noon – 4.15 p.m.\* Ascent: via Nassereinbahn. The costs for using the "Nassereinbahn" (during the day) are included in a valid ski pass.

**EVENING TOBOGGANING**  
Appointments and further information:  
[www.skiarlb.org](http://www.skiarlb.org)

**THONY'S**  
Opening hours:  
10.00 am – 5.30 pm daily, special opening hours on tobogganing evenings organized by Arlberger Bergbahnen, as well as open every Thursday until 10.00 pm – transfer with Rodelexpress shuttle possible. Live music seven days a week from 1.30 pm.  
**Reservations under:**  
thony@anthony.s.at, T. +43 (0)5446 42 60 08 88

**GROUP REQUESTS FROM 20 PERSONS**  
- STANTON RODLER ARGE/GESNBR  
Jeffrey Swanson, T. +43 (0)680 123 02 04, [swanson@eon.at](mailto:swanson@eon.at)

**Further information on:**  
[www.skiarlb.org](http://www.skiarlb.org)

**ADDITIONAL TOBOGGAN RUNS**

**R2** Pettneu am Arlberg: Nessler, 3 km  
**R3** Schnann: Klambach, 200 m – floodlit  
**R4** Flirsch: Kohlwald, 500 m – floodlit  
**R5** Strengen: Egger Weiher, 1 km

\*Please pay attention to the current avalanche risk, warning signs and lift closing times! Contact: Arlberger Bergbahnen T. +43 (0)5446 23 520

## Snow Shoe Walking

**SNOW SHOE RENTAL**  
Alber Sport, Dorfstraße 15, T. +43 (0)5446 34 000  
Intersport Arlberg, Dorfstraße 1, T. +43 (0)5446 34 533  
Jennewein Sport 2000, Dorfstraße 2, T. +43 (0)5446 28 30  
Ski-West, Alte Arlbergstraße 3, T. +43 (0)5446 21 76  
Sport Matt, Pettneu 150, 6574 Pettneu am Arlberg, T. +43 (0)5448 84 35

Ski schools offer snow shoe walking tours. More information is available here:  
[www.stantonamarlberg.com/en](http://www.stantonamarlberg.com/en)

## Tandem Paragliding

**TANDEM SKY**  
**Flights in St. Anton am Arlberg:**  
Total duration: approx. 1.5 hours  
Flight time: approx. 15 minutes  
max. altitude: 2.100 – 2.300 m

**Thermal flight:**  
Total duration: approx. 2 hours  
Flying time: approx. 30 min, max. altitude: 2.600 - 2.800 m  
Thermal flights are more demanding in terms of flying weather and are possible from mid-February onwards, from approx. 12.00.

**Panorama flight:**  
Total duration: approx. 2–2.5 hours  
Flight time: approx. 1 hour, max. altitude: 2.800 – 3.300 m. Recommended for sporting enthusiasts with some flying experience. This ultimate altitude flight requires perfect weather conditions and is not possible every day. We advise you to wear warm clothes!

**Contact:**  
T. +43 (0)664 141 51 66, [pezimo@gmail.com](mailto:pezimo@gmail.com)  
[www.tandemsky.at/booking](http://www.tandemsky.at/booking) (online booking)

**PARAPOWDER**

Flying, climbing and skiing. Explore the mountains in a new dimension.  
**Further information on:** [www.parapowder.at](http://www.parapowder.at)

**TANDEM FLIGHTS ARLBERG AIR**

Year-round tandem flights on the Arlberg from € 200,00 per person including filming and photography. Weight range of the flight passenger from 30 kg to 130 kg possible. Fly with up to four pilots simultaneously and in parallel with friends over the Arlberg.

**Contact:**  
T. +43 (0)681 107 582 51, [arlbergair@gmail.com](mailto:arlbergair@gmail.com)  
[www.arlbergair.com](http://www.arlbergair.com)

## Sun Subscription Arlberg

This weekly pass for guests without winter sport equipment is valid for the main lifts and cable cars on 7 consecutive days. Enjoy the Arlberg mountain scenery! **Tickets available at all ski pass ticket offices!**

**Further information on:** [www.skiarlb.org](http://www.skiarlb.org)



## arl.park Sports and Leisure Center

**TRAMPOLINE**  
The indoor trampoline park with 13 Eurotramp high-performance fields, a bagjump airbag with freefall tower, bungee trampoline, airtrack floor mats, basketball area and more offers endless fun for young and old on 1000 m².  
**CHILDREN'S AREA**  
For our youngest guests aged 0 to 10, there is a children's area with a wide range of play and activity options. A climbing structure, slide, bouncy castle and many other exciting attractions invite kids to run, play and explore. Children can have fun in a safe environment while parents enjoy their time at arl.park.

**CLIMBING 920 M2**  
With around 100 routes indoors and outdoors and difficulty levels ranging from 3 to 8 (French scale). The interactive climbing wall from Clift Climbing offers a real challenge for both kids and adults. 3 auto-belays allow you to conquer the 15 m height even without prior experience. In addition, another auto-belay is available that is specially designed for lead climbing. Those who want to push themselves solo can try over 50 routes on the auto-belays.

**BOULDERING 130 M2**  
Bouldering on spray walls or according to routes in different levels of difficulty up to the grotto for experts. Now with a new training room to train specific movements or to strengthen your body.

**9PIN BOWLING & SPORTS BAR**  
In addition to billiards, darts and table football, the four 9pin bowling lanes are perfect for a fun family afternoon or a bowling night with friends. A wide variety of refreshing drinks are served alongside delicious snacks.

**TENNIS AND PICKLEBALL**  
The tennis court invites you to play singles or doubles. The large glass façade brings lots of light into the hall and gives the game a certain outdoor flair. The court can also be booked as a multi-sport court. In addition, the new trend sport Pickleball is offered – the ideal alternative for groups.

**SQUASH AND TABLE TENNIS**  
The squash hall offers a great workout for everyone who loves fast-paced ball sports. In addition, the Squash Box can be used as a table tennis court, providing ultimate fun in singles, doubles or as a group.

**Contact:**  
Bahnhofstraße 1, 6580 St. Anton am Arlberg  
T. +43 (0)660 99 88 066  
[info@arlpark.at](mailto:info@arlpark.at)  
[www.arlpark.com](http://www.arlpark.com)

## Climbing Hall Flirsch

**CLIMBING HALL IN FLIRSCH'S ELEMENTARY SCHOOL**  
This 80 m² climbing wall can be adjusted according to requirements and is supervised by trained staff. Bouldering at all levels of difficulty is possible for beginners and experts. The wall is a great platform for training in winter and ideal for children and beginners as there is hardly any risk of injury due to a 30 cm thick protective mat.

## Arlberg WellCom

**WELLNESS**  
**Swimming pools:** Indoor pools with connected egg-shaped outdoor flume, outdoor lap pool, children's pool.  
**Sauna area:** Finnish sauna, kelo-sauna, sanarium, steam room, herb sauna.

**OUTDOOR FACILITIES**  
Ice skating rink, curling lanes

**ADDITIONAL FACILITIES**  
Fitness studio, massage, solarium

**Contact:**  
Kandaharweg 11, 6580 St. Anton am Arlberg  
Tel. +43 (0)5446 4001  
[wellness@arlberg-wellcom.at](mailto:wellness@arlberg-wellcom.at)  
[www.arlberg-wellcom.at](http://www.arlberg-wellcom.at)

## Ice Skating Rink & Curling

**at the ARLBERG WELLCOM CENTRE**  
Reservation T. +43 (0)5446 4001

**Curling:** Reservations necessary!

**Further information on:**  
[www.arlberg-wellcom.at](http://www.arlberg-wellcom.at)

## WellnessPark Arlberg Stanzertal

**RELAXATION AND SPORTS**  
350 m² water surface, 25 m pool, children's pool, massage jets, solarium and relaxation room.

**THE ULTIMATE WELLNESS EXPERIENCE**  
Finnish sauna, aromatic steam bath, steam bath, multifunctional shower, sanarium, crash ice cave, heated benches, infrared cabin, cold and warm resting rooms, massages.

**Opening hours:**  
Please find the actual opening hours here:  
[www.wellnesspark-arlberg.at](http://www.wellnesspark-arlberg.at)

**Contact:**  
Pettneu 235c, 6574 Pettneu am Arlberg  
T. +43 (0)5448 22 276  
[info@wellnesspark-arlberg.at](mailto:info@wellnesspark-arlberg.at)  
[www.wellnesspark-arlberg.at](http://www.wellnesspark-arlberg.at)

**Contact:**  
Dorfstraße 27, 6580 St. Anton am Arlberg,  
T. +43 (0)650 21 21 600  
[info@muse.co.at](mailto:info@muse.co.at)  
[www.muse.co.at](http://www.muse.co.at)

## Museum and Art Galleries

**MUSEUM**  
Visit the Museum St. Anton am Arlberg! Learn about the invention and the development of skiing, explore the history of St. Anton am Arlberg. Hearonymus-App (free of charge) in German, English, French and Italian.

**Opening hours:** daily open from noon onwards

**Further information on:** [www.museum-stanton.com](http://www.museum-stanton.com)

**ART ROOM IN PETTNEU AM ARLBERG**  
The Art Room's Slogan: "Culture is what we share". These words by Peter Sellar are an apt description for the work of the Art Room Assoc. in Pettneu am Arlberg. Food for thought: walk through the internal rooms over the ramp and take in the architectural design of the walls, the asphalt flooring; the passageways with floor spots under the large table with light slots on the side; and both garden areas with the giant table. Visit the Art Room and discover how people in Pettneu am Arlberg and Tyrol lived and worked in the past.

**Contact:**  
Pettneu 151, 6574 Pettneu am Arlberg  
Art Room telephone: +43 (0)664 737 877 84  
[ku.tschiederer@tsn.at](mailto:ku.tschiederer@tsn.at)

**Opening hours:** every Thursday and Saturday from 6.00 – 7.30 pm, Sunday from 4.00 – 6.00 pm or by telephone arrangement.

**Further information on:** [www.kunstraum-pettneu.at](http://www.kunstraum-pettneu.at)

**ART-BOX – GALLERY IN THE SPORTHOTEL**  
Gallery for contemporary art:  
"Human cannot live by snow alone!"

**Contact:**  
Sporthotel St. Anton  
Dorfstraße 48, 6580 St. Anton am Arlberg  
T. +43 (0)664 40 15 595  
[www.art-box-st-anton-am-arlberg.at](http://www.art-box-st-anton-am-arlberg.at)

**Opening hours:**  
Tuesday, Friday and Saturday from 04.00 to 07.00 pm  
NEW: Wednesday from 04.00 to 09.00 pm, or call for appointments at any time

**MUSE ST. ANTON AM ARLBERG**  
Space for inspiration, art & fine craftsmanship

**Opening hours:**  
Monday, Tuesday, Thursday and Friday from 09.00 am - noon and 3.30 - 6.30 pm  
Wednesday, Saturday and Sunday from 04.00 - 07.00 pm

**Contact:**  
Dorfstraße 27, 6580 St. Anton am Arlberg,  
T. +43 (0)650 21 21 600  
[info@muse.co.at](mailto:info@muse.co.at)  
[www.muse.co.at](http://www.muse.co.at)